

| FOLLA | CUARTEIRÓN  | FOLLA | CUARTEIRÓN        |
|-------|-------------|-------|-------------------|
| 01    | 11400       | 15    | 13400             |
| 02    | 11407       | 16    | 13401-13402       |
| 03    | 12392-12394 | 17    | 13403             |
| 04A   | 12395       | 18    | 13404-13405       |
| 04B   | 12395       | 19    | 13406             |
| 05    | 12396-12402 | 20    | 13407             |
| 06    | 12401       | 21    | 13408             |
| 07    | 12404-12405 | 22    | 13409             |
| 08    | 12406       | 23    | 13410             |
| 09    | 12409-12416 | 24    | 13413             |
| 10    | 12417       | 25    | 13416-13417       |
| 11    | 12419       | 26    | 13418             |
| 12A   | 12426       | 27    | 13423-13427       |
| 12B   | 12426       | 28    | 13428-13429       |
| 12C   | 12426       | 29    | 13431-14382-14389 |
| 13A   | 12429       | 30    | 14399             |
| 13B   | 12429       | 31    | 14400             |
| 14    | 13391       | 32    | 15380             |



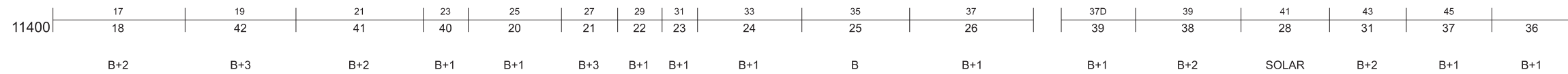
CONCELLO DE CARIÑO  
 PLAN ESPECIAL DE PROTECCIÓN E REHABILITACIÓN  
 DO CASCO VELLO DE CARIÑO



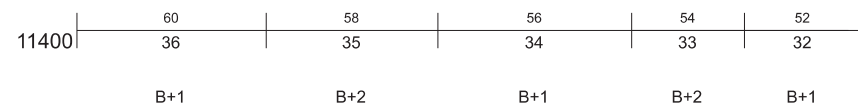
33834645N  
 ALFONSO  
 DIAZ (R.  
 A15030422)

INFORMACIÓN URBANÍSTICA  
 ALZADOS DA EDIFICACIÓN

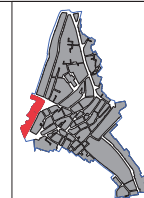
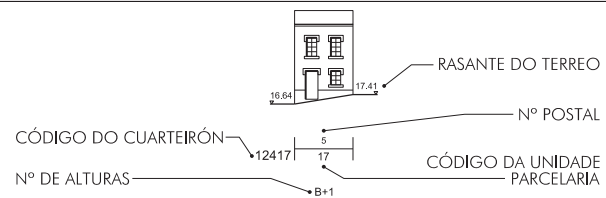
MAIO 2019  
 ESCALA A3  
 1/2.500  
 PLANO Nº  
**22**



RÚA BALBIS



RÚA LANDÍN CARRASCO



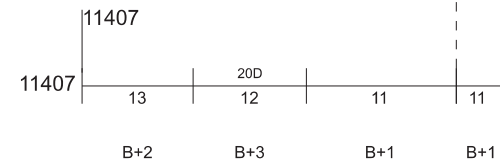
33834645N  
ALFONSO  
DÍAZ (R.  
A15030422)

CONCELLO DE CARIÑO  
PLAN ESPECIAL DE PROTECCIÓN E REHABILITACIÓN  
DO CASCO VELLO DE CARIÑO

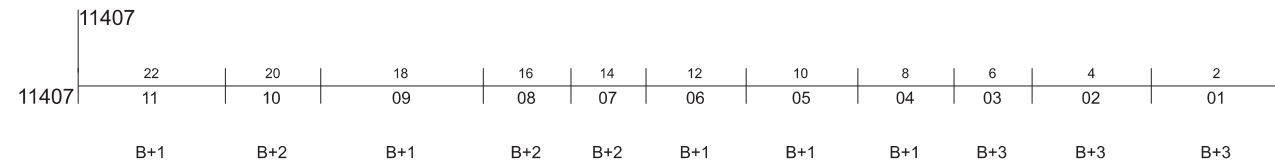


INFORMACIÓN URBANÍSTICA  
ALZADOS DA EDIFICACIÓN  
11400

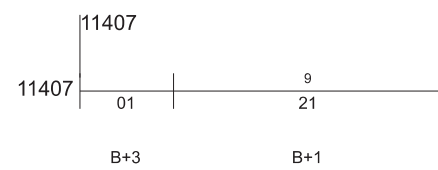
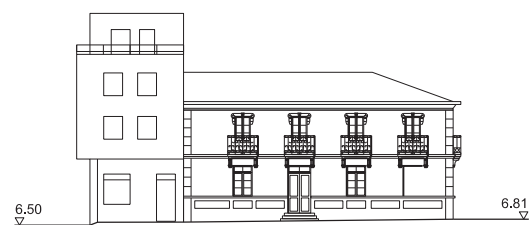
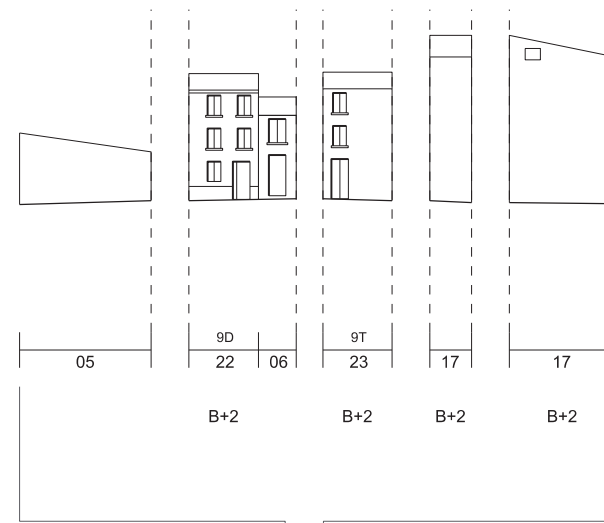
MAIO 2019  
ESCALA A3  
1/400  
PLANO Nº  
22 01



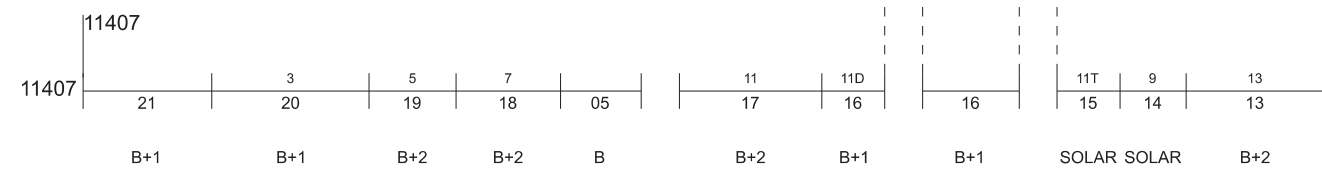
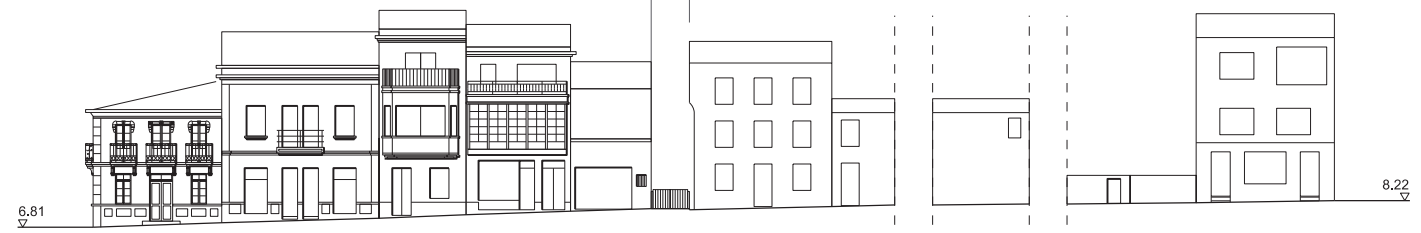
TRAVESÍA BALBÍS



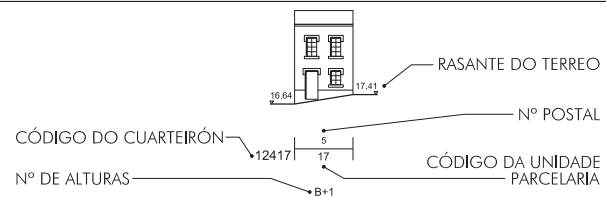
RÚA BALBÍS



PRAZA DA PULIDA



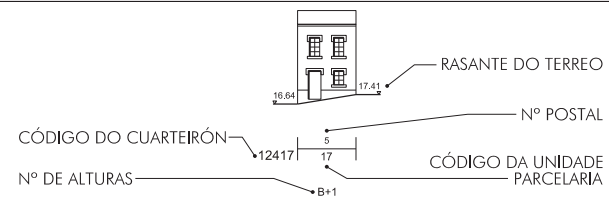
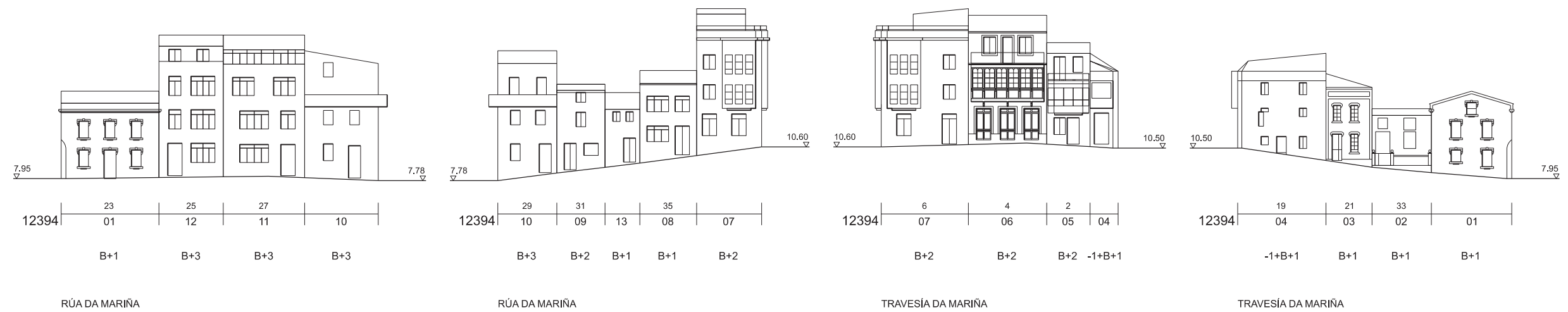
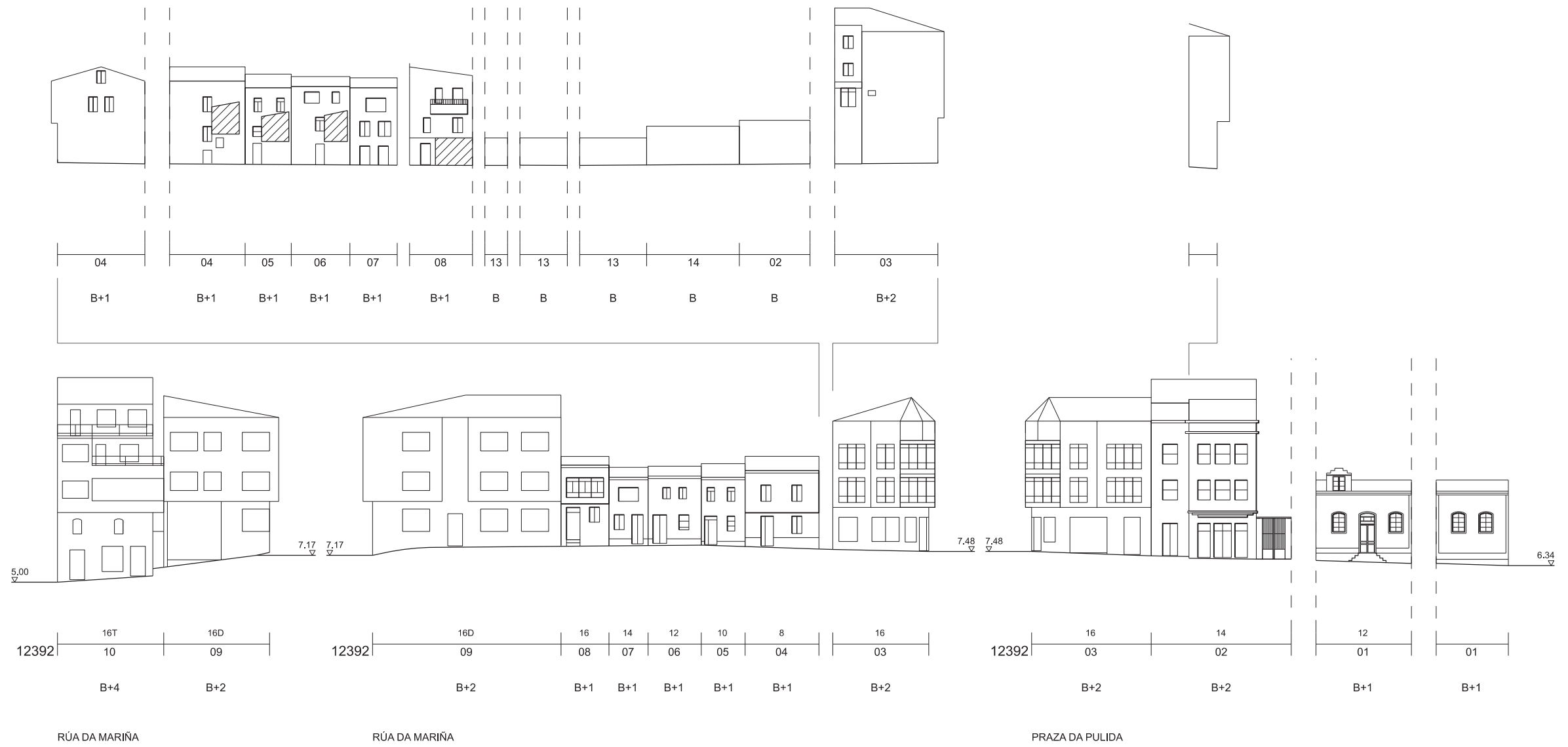
RÚA DAS ANGIUSTIAS



33834645N  
ALFONSO  
DÍAZ (R.  
A15030422)

CONCELLO DE CARIÑO  
PLAN ESPECIAL DE PROTECCIÓN E REHABILITACIÓN  
DO CASCO VELLO DE CARIÑO

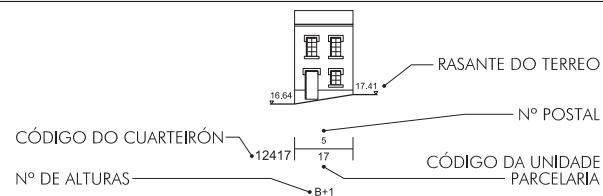
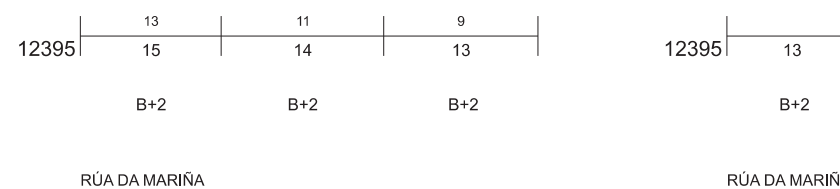
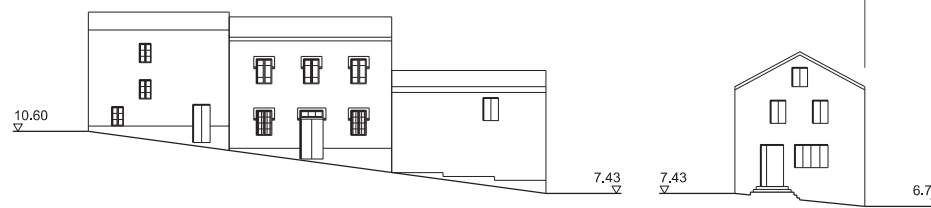
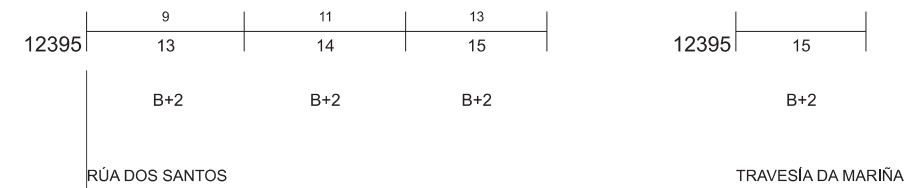
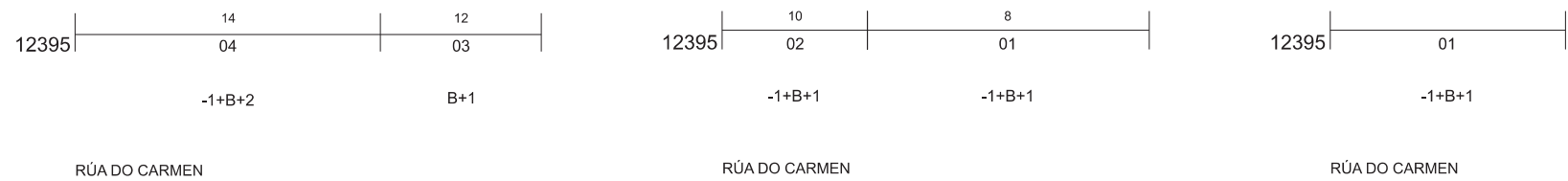
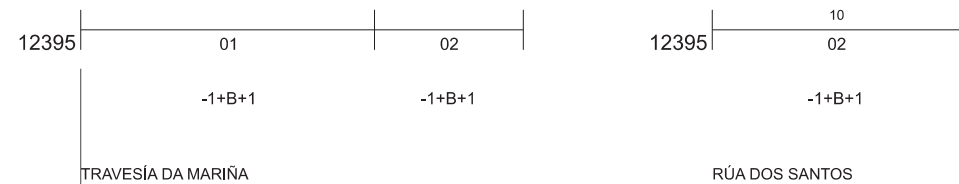
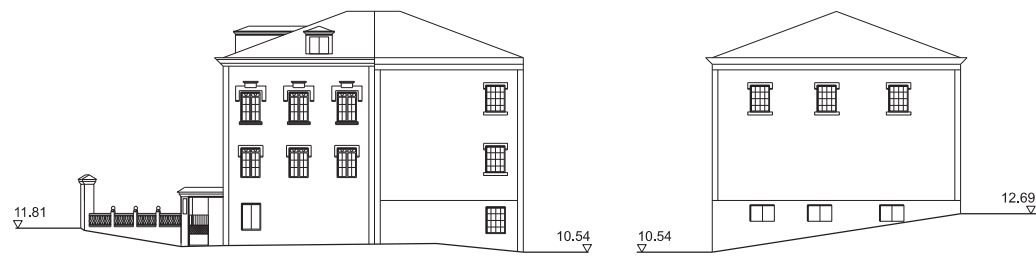
INFORMACIÓN URBANÍSTICA  
ALZADOS DA EDIFICACIÓN  
11407



33834645N  
ALFONSO  
DÍAZ (R.  
A15030422)

CONCELLO DE CARIÑO  
PLAN ESPECIAL DE PROTECCIÓN E REHABILITACIÓN  
DO CASCO VELLO DE CARIÑO

INFORMACIÓN URBANÍSTICA  
ALZADOS DA EDIFICACIÓN  
12392 - 12394

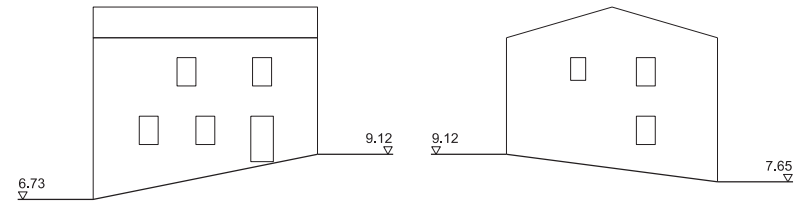


CONCELLO DE CARIÑO  
**PLAN ESPECIAL DE PROTECCIÓN E REHABILITACIÓN  
 DO CASCO VELLO DE CARIÑO**

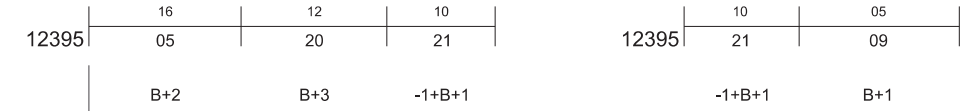
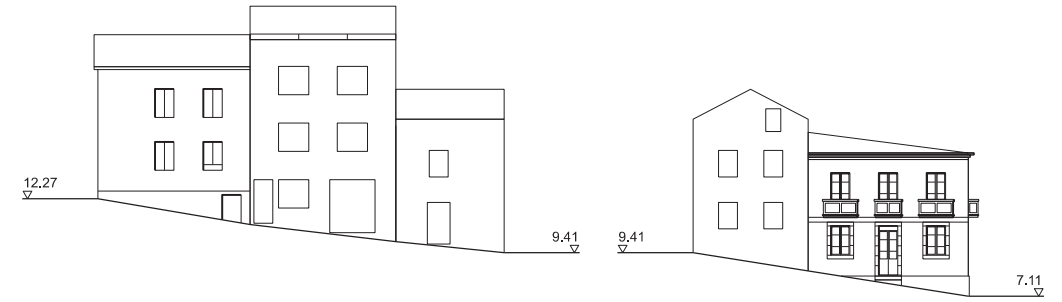


INFORMACIÓN URBANÍSTICA  
 ALZADOS DA EDIFICACIÓN  
 12395

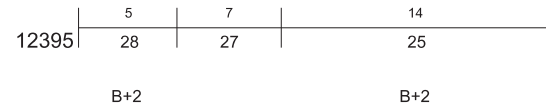
MAIO 2019  
 ESCALA A3  
 1/400  
 PLANO Nº  
**22**04.A



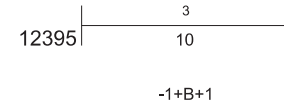
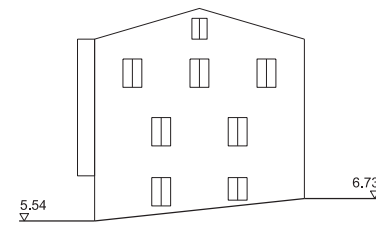
RÚA SANTA APOLONIA



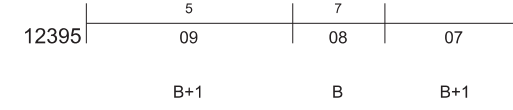
RÚA SANTA APOLONIA



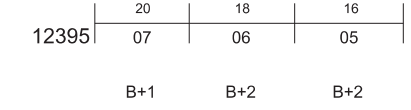
RÚA SANTA APOLONIA



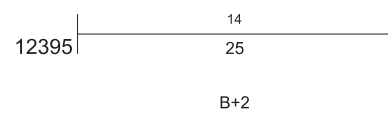
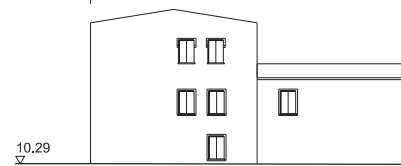
RÚA SAN BARTOLOMÉ




RÚA SAN BARTOLOMÉ



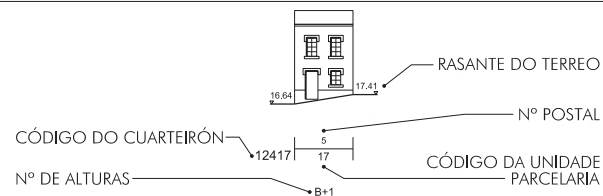
RÚA DO CARMEN



TRAVESÍA DA MARIÑA



RÚA DOS SANTOS



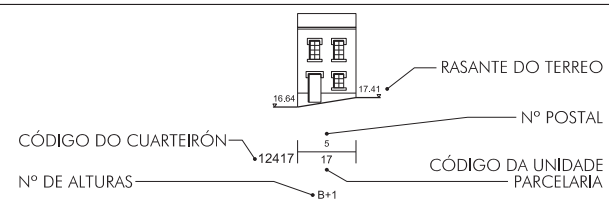
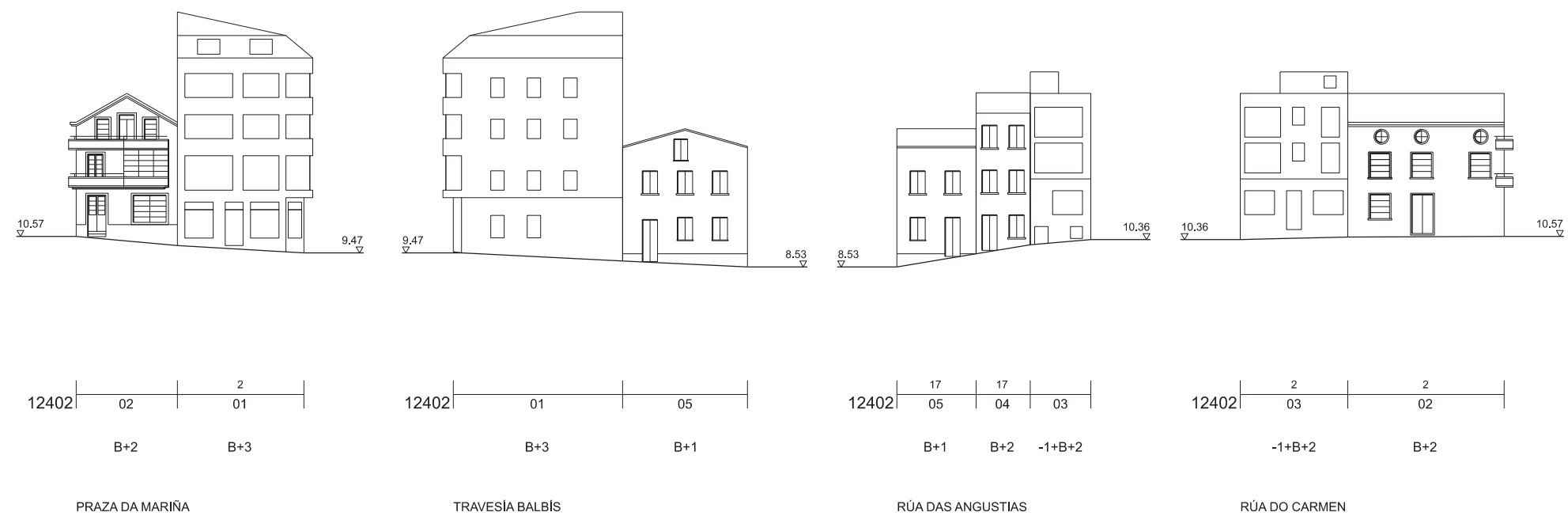
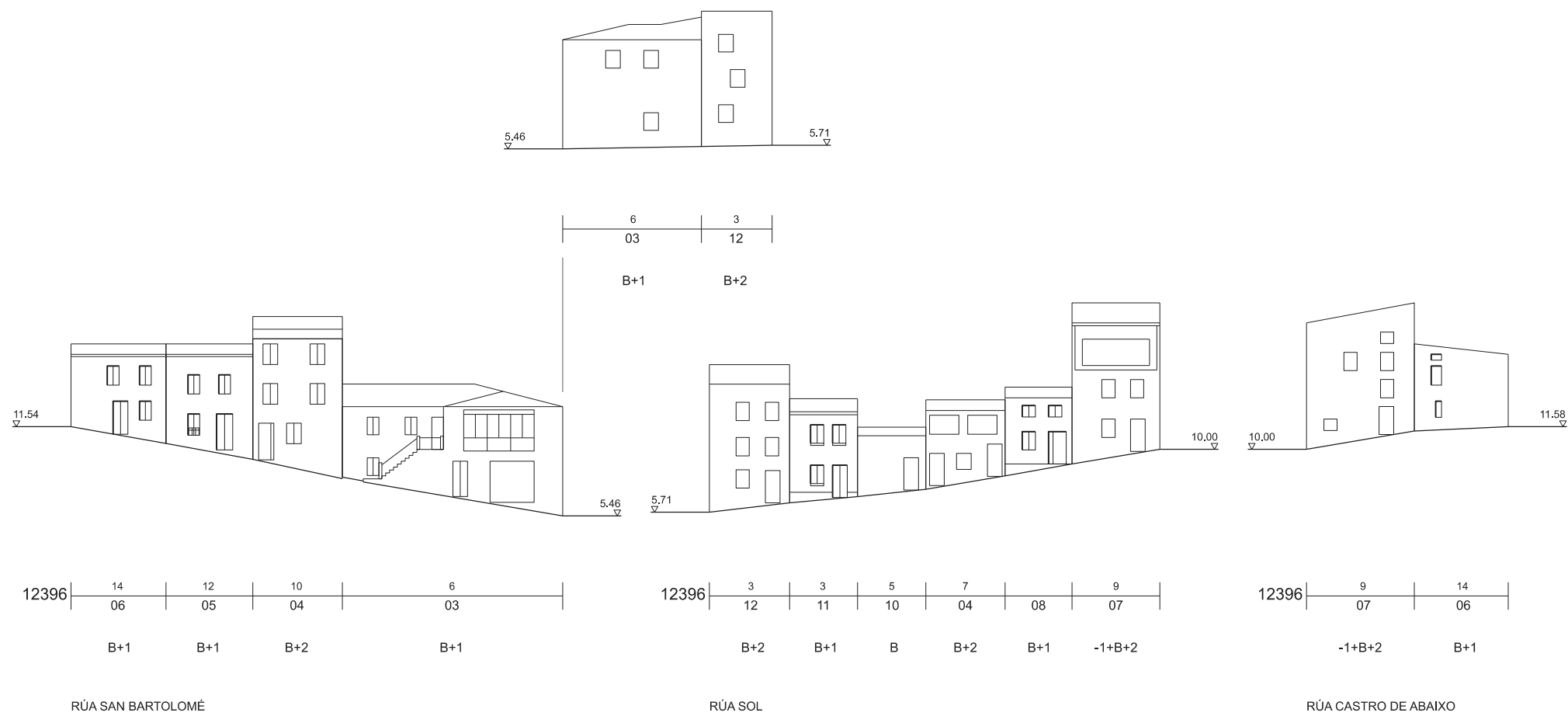
33834645N  
ALFONSO  
DIAZ (R.  
A15030422)

CONCELLO DE CARIÑO  
PLAN ESPECIAL DE PROTECCIÓN E REHABILITACIÓN  
DO CASCO VELLO DE CARIÑO

INFORMACIÓN URBANÍSTICA  
ALZADOS DA EDIFICACIÓN  
12395

MAIO 2019  
ESCALA A3  
1/400

PLANO Nº  
22<sub>04.B</sub>



33834645N  
ALFONSO  
DÍAZ (R.  
A15030422)

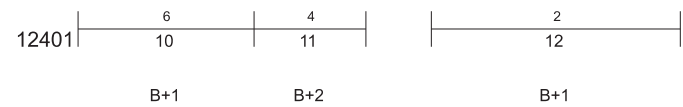
CONCELLO DE CARIÑO  
PLAN ESPECIAL DE PROTECCIÓN E REHABILITACIÓN  
DO CASCO VELLO DE CARIÑO

INFORMACIÓN URBANÍSTICA  
ALZADOS DA EDIFICACIÓN  
12396 - 12402

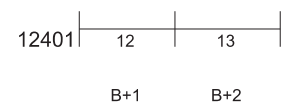


MAIO 2019  
ESCALA A3  
1/400

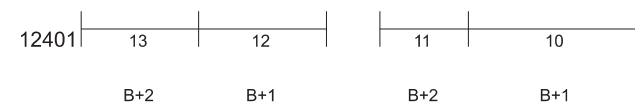
PLANO Nº  
2205



RUA DO PILAR



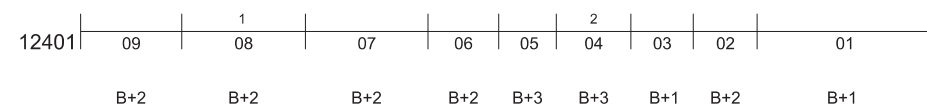
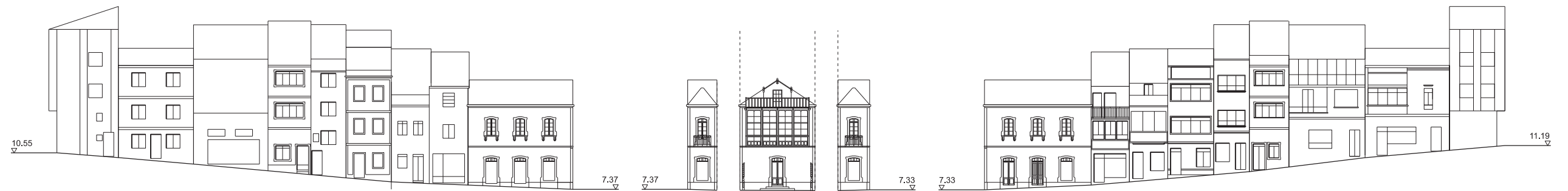
TRAVESÍA DA MARIÑA



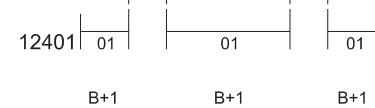
TRAVESÍA DA MARIÑA



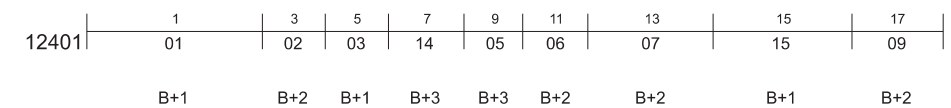
RUA DO CARMEN



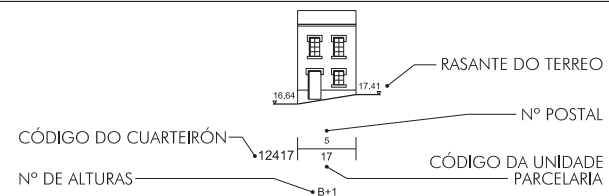
RUA DO ROSARIO



RUA DO PILAR



RUA DO PILAR

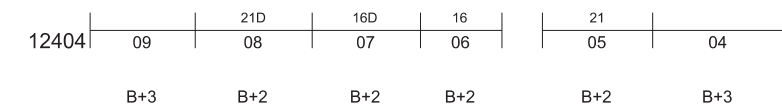
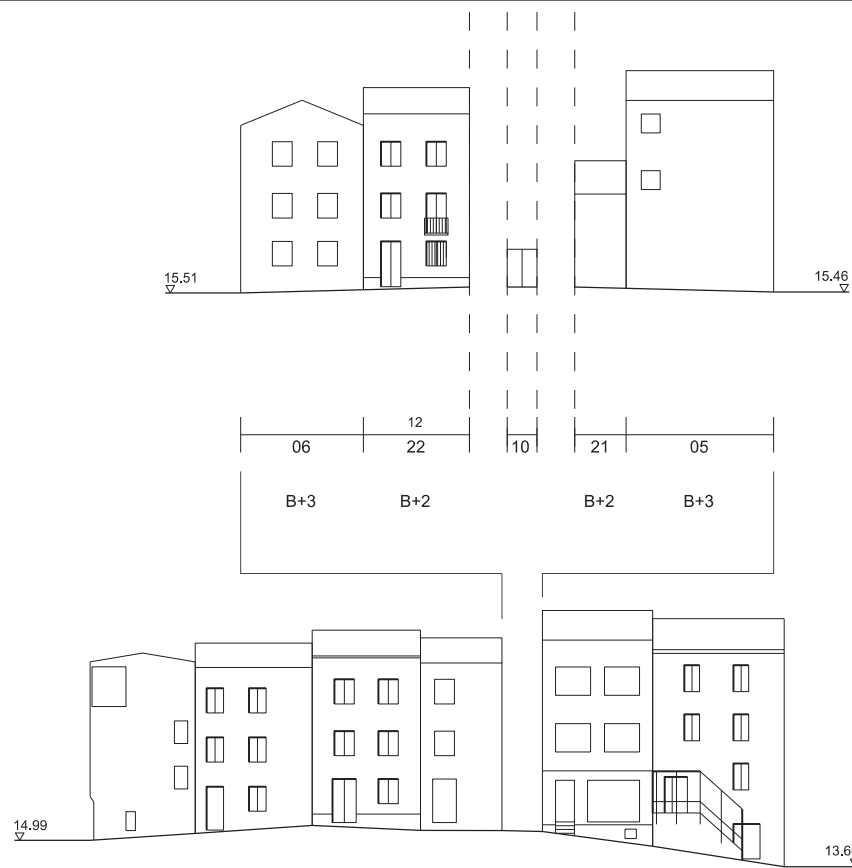


33834645N  
ALFONSO  
DIAZ (R.  
A15030422)

CONCELLO DE CARIÑO  
PLAN ESPECIAL DE PROTECCIÓN E REHABILITACIÓN  
DO CASCO VELLO DE CARIÑO

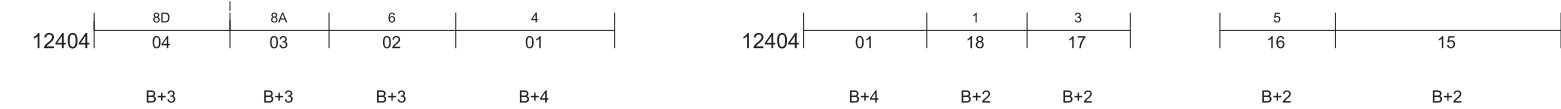
INFORMACIÓN URBANÍSTICA  
ALZADOS DA EDIFICACIÓN  
12401





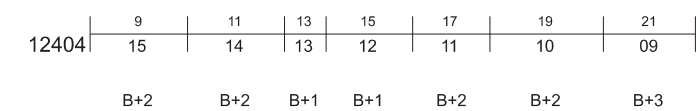
TRAVESÍA DAS ANGUIAS

RÚA DAS ANGUIAS

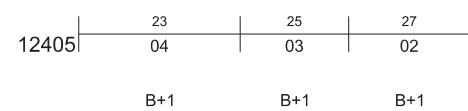


PRAZA DA MARIÑA

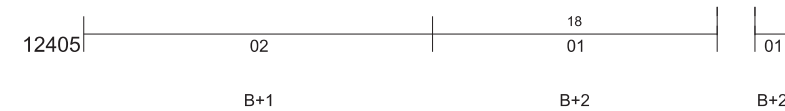
RÚA DO CARMEN




RÚA DO ROSARIO



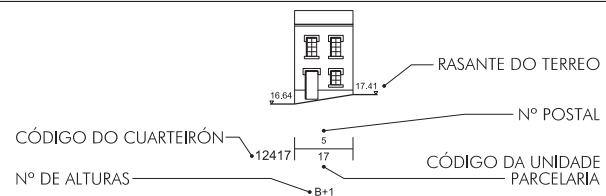
RÚA ROSARIO



RÚA DAS ANGUIAS



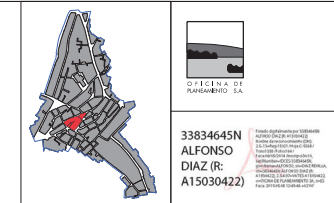
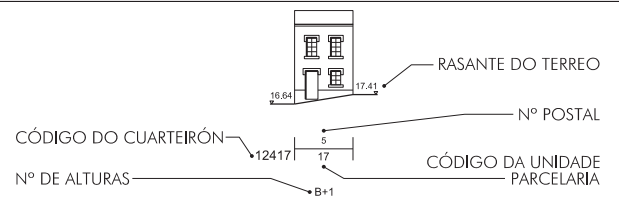
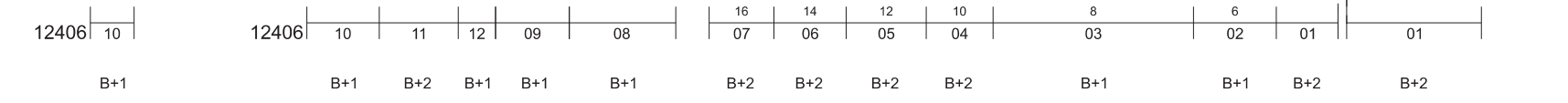
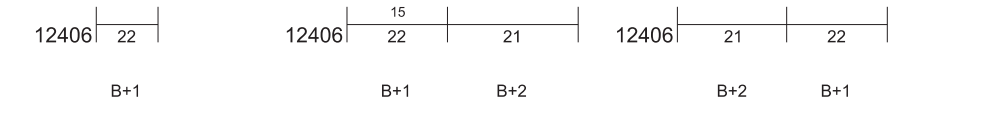
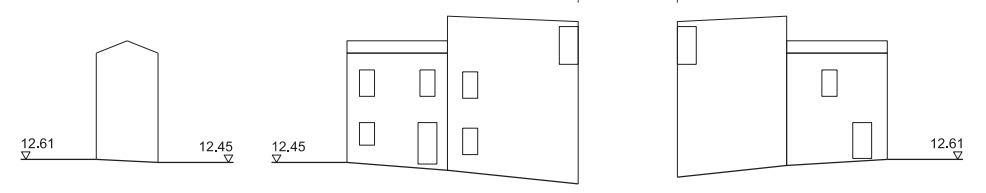
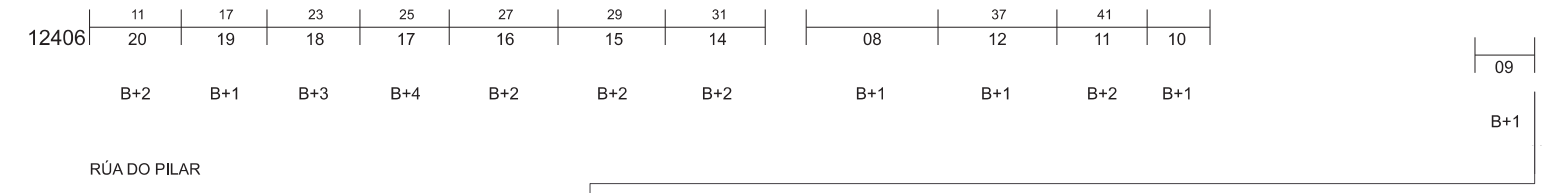
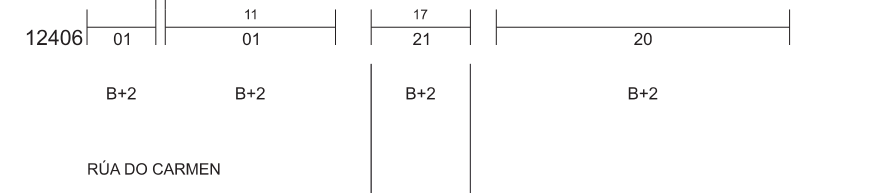
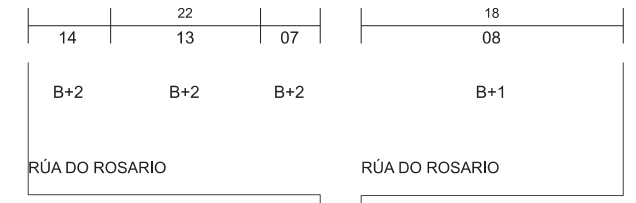
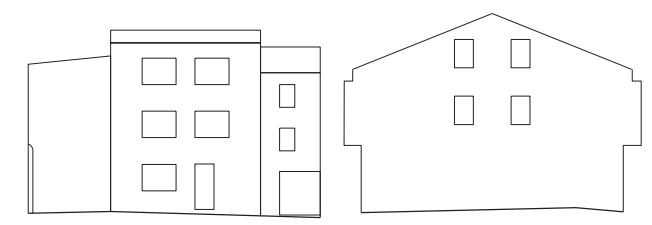
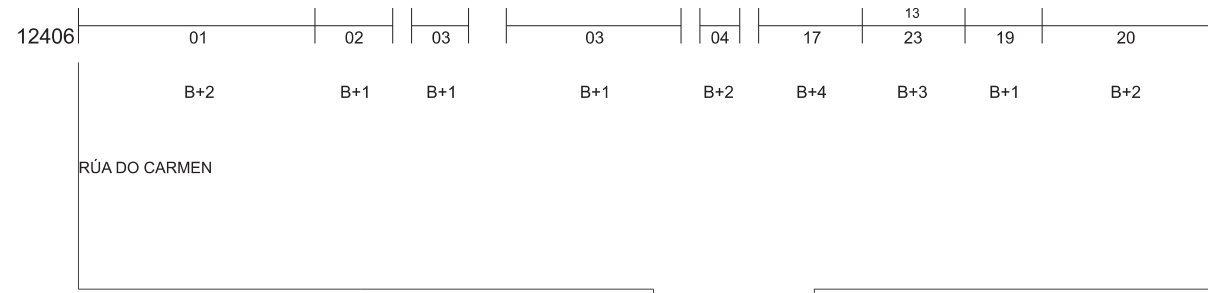
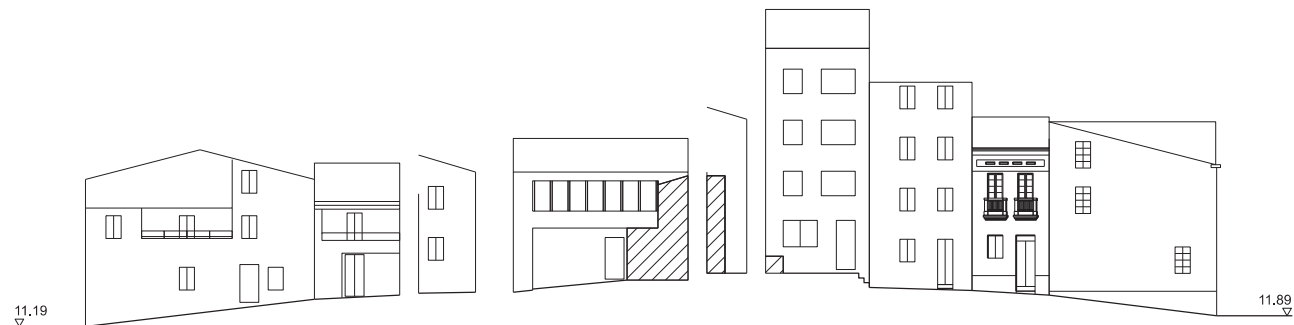
TRAVESÍA DAS ANGUIAS



33834645N  
ALFONSO  
DÍAZ (R.  
A15030422)

CONCELLO DE CARIÑO  
PLAN ESPECIAL DE PROTECCIÓN E REHABILITACIÓN  
DO CASCO VELLO DE CARIÑO

INFORMACIÓN URBANÍSTICA  
ALZADOS DA EDIFICACIÓN  
12404-12405

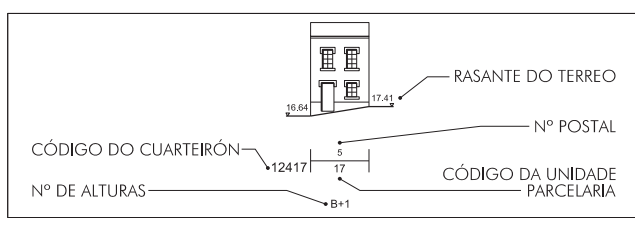
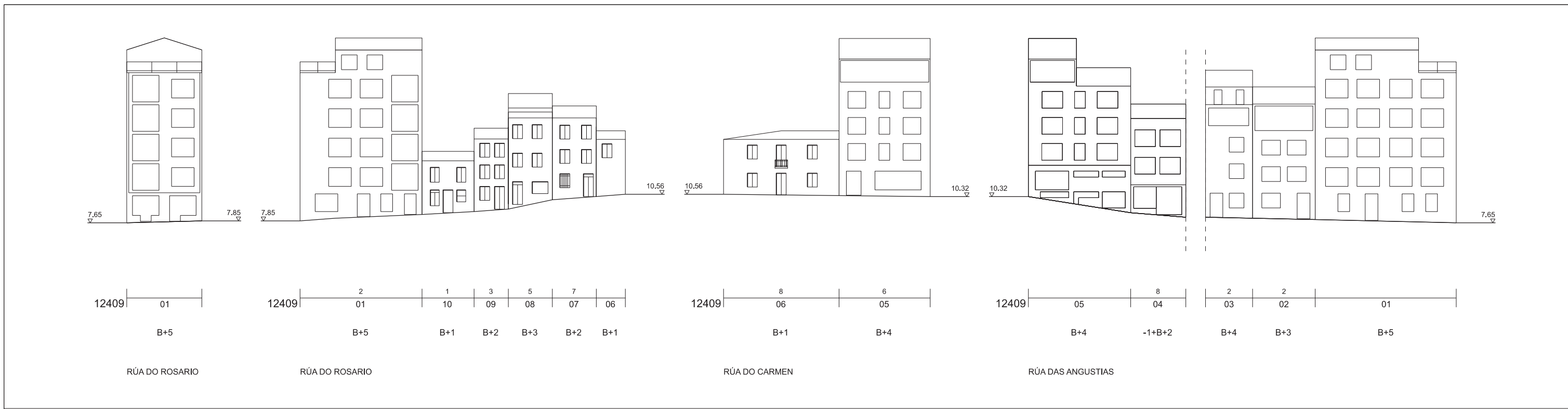


CONCELLO DE CARIÑO  
PLAN ESPECIAL DE PROTECCIÓN E REHABILITACIÓN  
DO CASCO VELLO DE CARIÑO

INFORMACIÓN URBANÍSTICA  
ALZADOS DA EDIFICACIÓN  
12406

MAIO 2019  
ESCALA A3  
1/400

PLANO Nº  
22 08



33834645N  
ALFONSO  
DIAZ (R.  
A15030422)

CONCELLO DE CARIÑO  
PLAN ESPECIAL DE PROTECCIÓN E REHABILITACIÓN  
DO CASCO VELLO DE CARIÑO

INFORMACIÓN URBANÍSTICA  
ALZADOS DA EDIFICACIÓN  
12409-12416

MAIO 2019  
ESCALA A3  
1/400

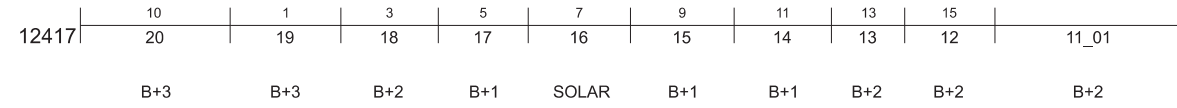
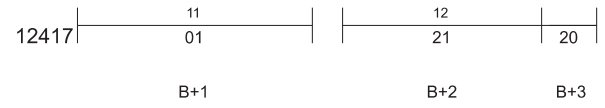
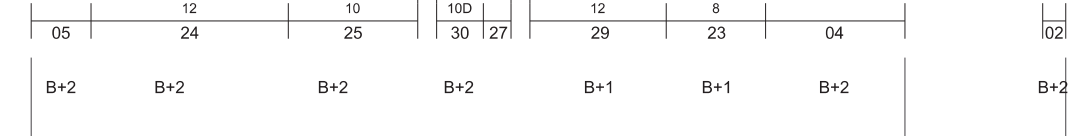
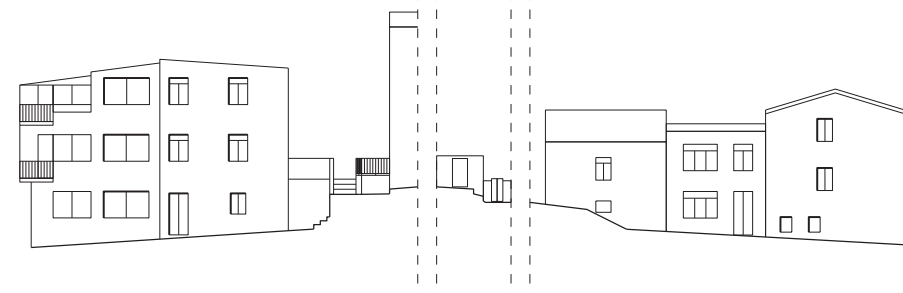
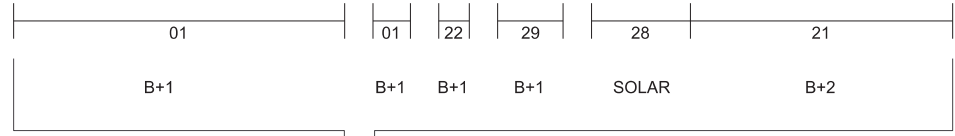
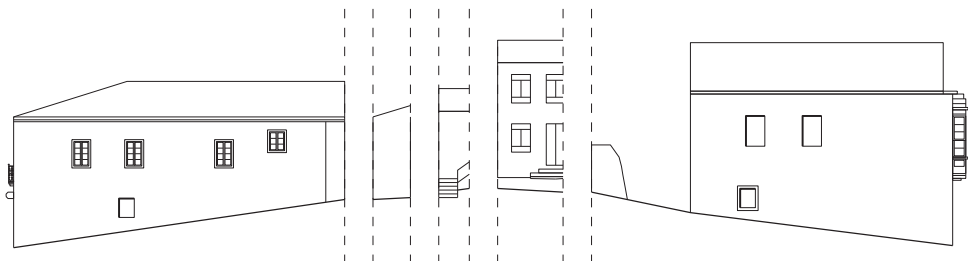
PLANO Nº  
2209

CONCELLO DE CARIÑO  
PLAN ESPECIAL DE PROTECCIÓN E REHABILITACIÓN  
DO CASCO VELLO DE CARIÑO

INFORMACIÓN URBANÍSTICA  
ALZADOS DA EDIFICACIÓN  
12409-12416

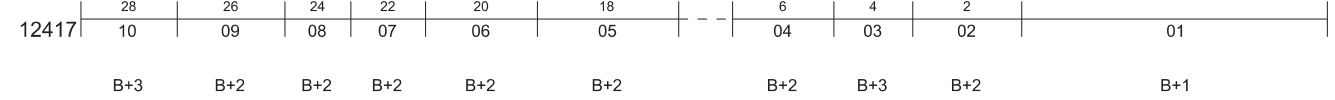

MAIO 2019  
ESCALA A3  
1/400

PLANO Nº  
2209



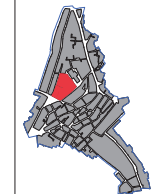
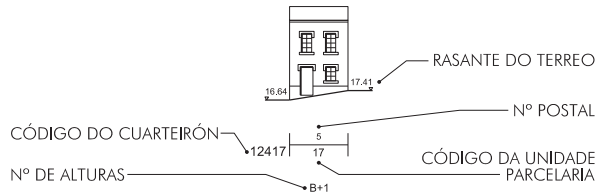
PRAZA DA MARIÑA

RÚA PÁRROCO JESÚS CRECENTE VEIGA



TRAVESÍA PÁRROCO JESÚS CRECENTE VEIGA

TRAVESÍA CENTEÁS



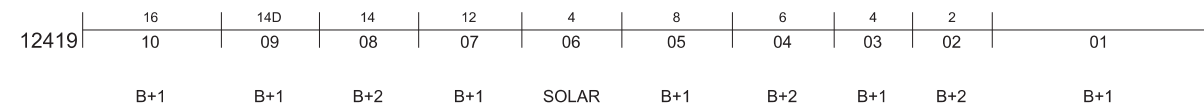
33834645N  
ALFONSO  
DÍAZ (R.  
A15030422)

CONCELLO DE CARIÑO  
PLAN ESPECIAL DE PROTECCIÓN E REHABILITACIÓN  
DO CASCO VELLO DE CARIÑO

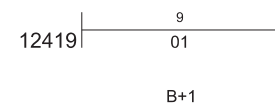
INFORMACIÓN URBANÍSTICA  
ALZADOS DA EDIFICACIÓN  
12417

MAIO 2019  
ESCALA A3  
1/400

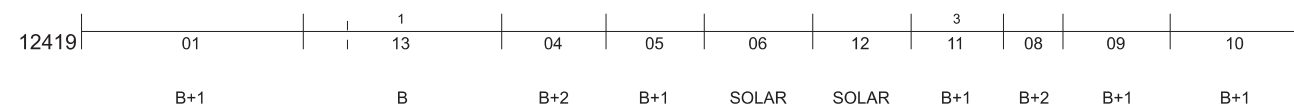
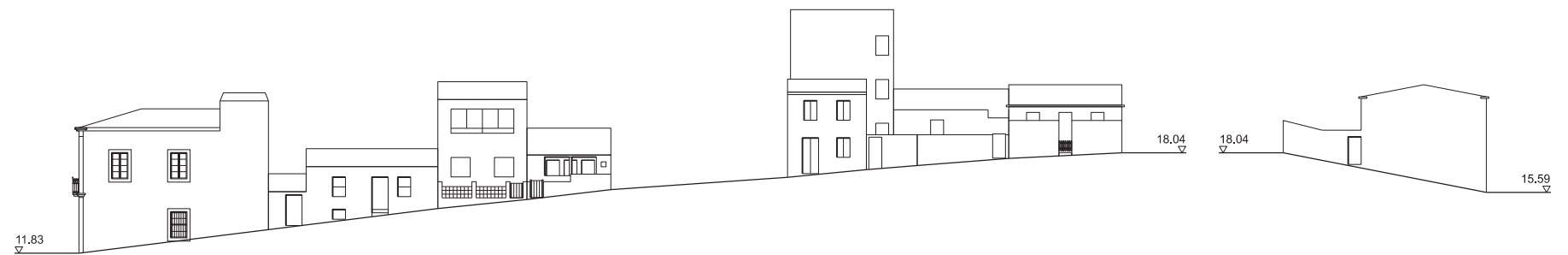
PLANO Nº  
**22**  
10



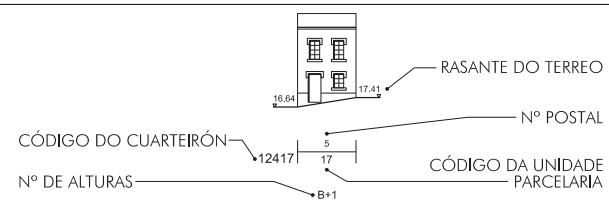
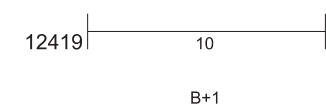
RÚA CENTEÁS



PRAZA DA MARIÑA



TRAVESÍA CENTEÁS



33834645N  
ALFONSO  
DÍAZ (R.  
A15030422)

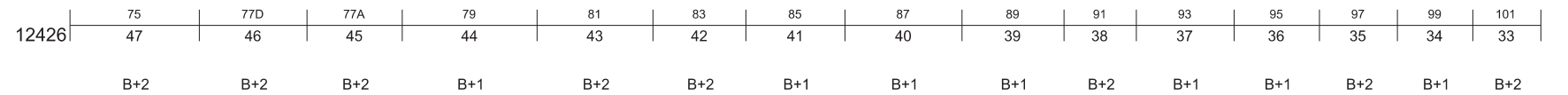
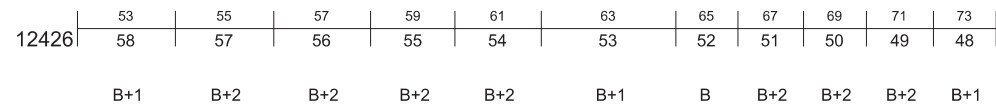
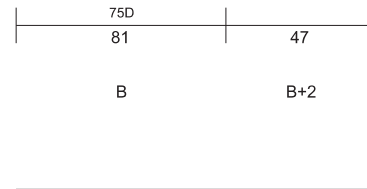

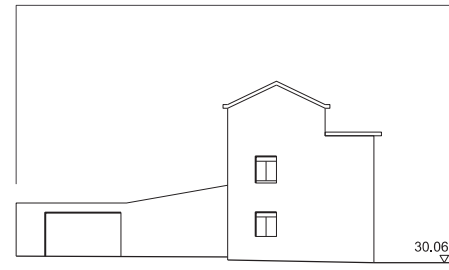
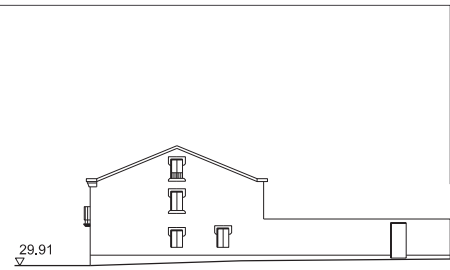
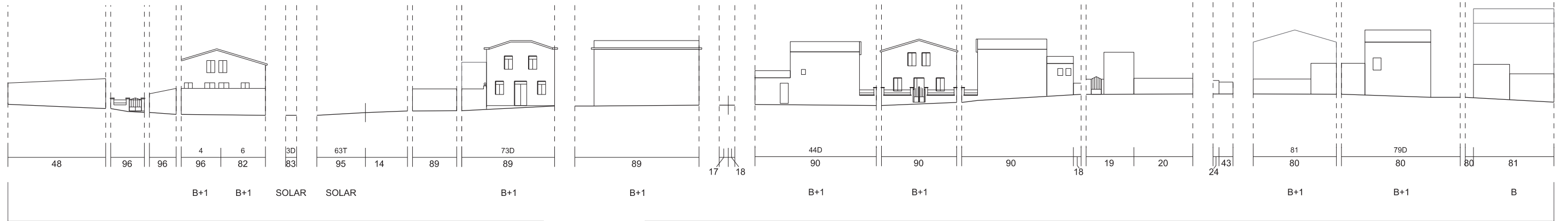
CONCELLO DE CARIÑO  
PLAN ESPECIAL DE PROTECCIÓN E REHABILITACIÓN  
DO CASCO VELLO DE CARIÑO

INFORMACIÓN URBANÍSTICA  
ALZADOS DA EDIFICACIÓN  
12419

MAIO 2019  
ESCALA A3  
1/400

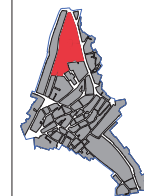
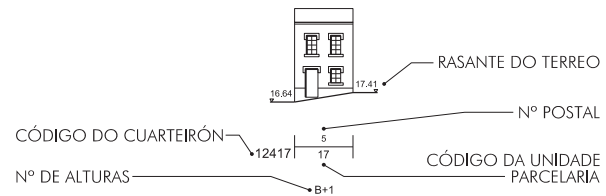


PLANO Nº  
2211



RÚA DO CAMPO

RÚA DO CAMPO



CONCELLO DE CARIÑO  
 PLAN ESPECIAL DE PROTECCIÓN E REHABILITACIÓN  
 DO CASCO VELLO DE CARIÑO

INFORMACIÓN URBANÍSTICA  
 ALZADOS DA EDIFICACIÓN  
 12426



MAIO 2019  
 ESCALA A3  
 1/400  
 PLANO N°  
 22.12A



31.19  
31.32

31.32

12426 | 33

B+2

RÚA DO CAMPO

12426 | 76 | 72 | 70 | 68 | 66 | 60 | 58 | 56 | 54 | 52 | 50 | 48 | 46 | 44

B+1

B+2

B+1

B+1

B+2

B+1

B+3

SOLAR

B+1

B+2

B+2

B+1

B+1

B+1

RÚA CENTEÁS



15,74

42 | 40 | 38 | 34D | 36 | 34 | 32 | 30A | 28B | 28A | 28 | 26 | 24 | 22 | 20 | 18 | 18D

B+1

B+1

B+1

SOLAR

B+1

B+1

B+2

B+3

B+1

B+2

B+2

B+1

B+1

B+2

B+2

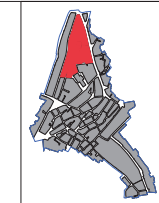
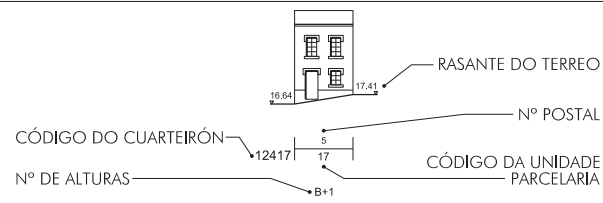
B+1

B+2

B+2

B+1

B+2



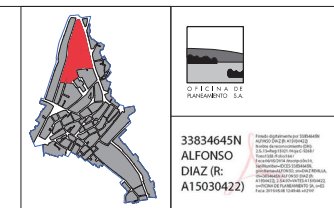
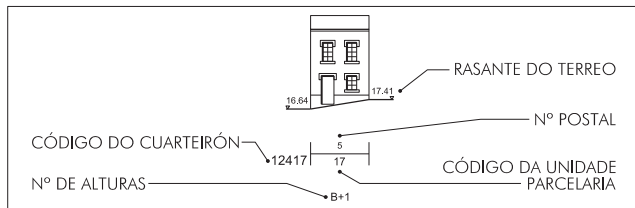
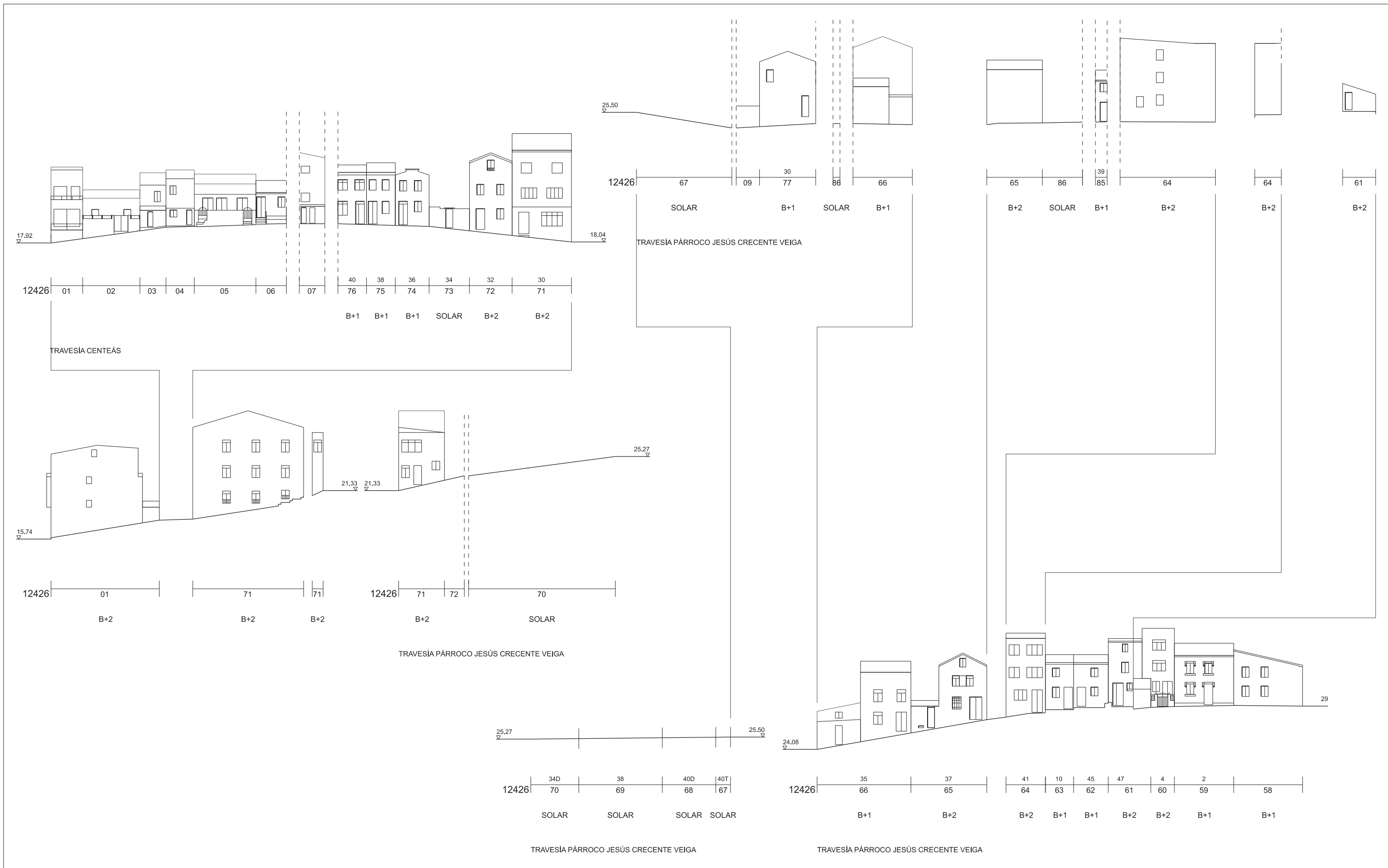
33834645N  
ALFONSO  
DIAZ (R.  
A15030422)

CONCELLO DE CARIÑO  
PLAN ESPECIAL DE PROTECCIÓN E REHABILITACIÓN  
DO CASCO VELLO DE CARIÑO

INFORMACIÓN URBANÍSTICA  
ALZADOS DA EDIFICACIÓN  
12426

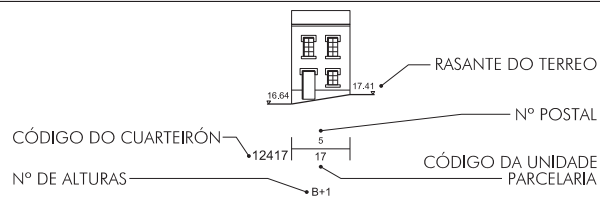
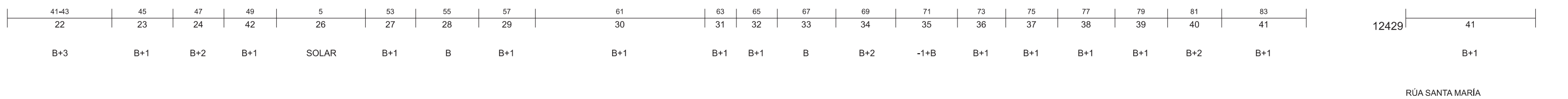
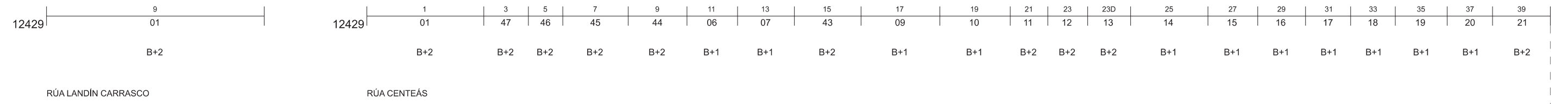
MAIO 2019  
ESCALA A3  
1/400

PLANO Nº  
22 12B



|  |  |                                     |
|--|--|-------------------------------------|
| <p>CONCELLO DE CARIÑO<br/> <b>PLAN ESPECIAL DE PROTECCIÓN E REHABILITACIÓN<br/>         DO CASCO VELLO DE CARIÑO</b></p> |  |                                     |
| <p>INFORMACIÓN URBANÍSTICA<br/>         ALZADOS DA EDIFICACIÓN<br/>         12426</p>                                    |  |                                     |
| <p>33834645N<br/>         ALFONSO<br/>         DIAZ (R.<br/>         A15030422)</p>                                      | <p>MAIO 2019<br/>         ESCALA A3<br/>         1/400</p> | <p>PLANO Nº<br/> <b>22</b> 12.C</p> |






33834645N  
ALFONSO  
DÍAZ (R.  
A15030422)

CONCELLO DE CARIÑO  
PLAN ESPECIAL DE PROTECCIÓN E REHABILITACIÓN  
DO CASCO VELLO DE CARIÑO

INFORMACIÓN URBANÍSTICA  
ALZADOS DA EDIFICACIÓN  
12429

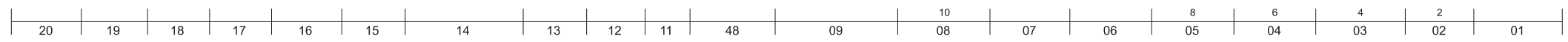
MAIO 2019  
ESCALA A3  
1/400

PLANO Nº  
22.13A



B+1

RÚA SANTA MARÍA



SOLAR

SOLAR

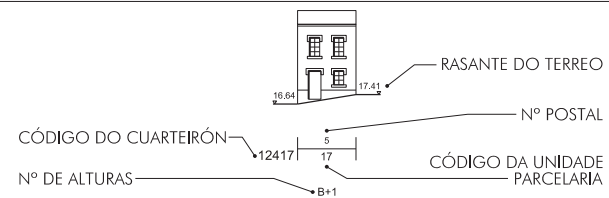
B+2

B+3

B

B+2

B+2



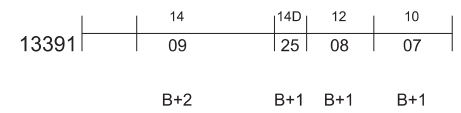
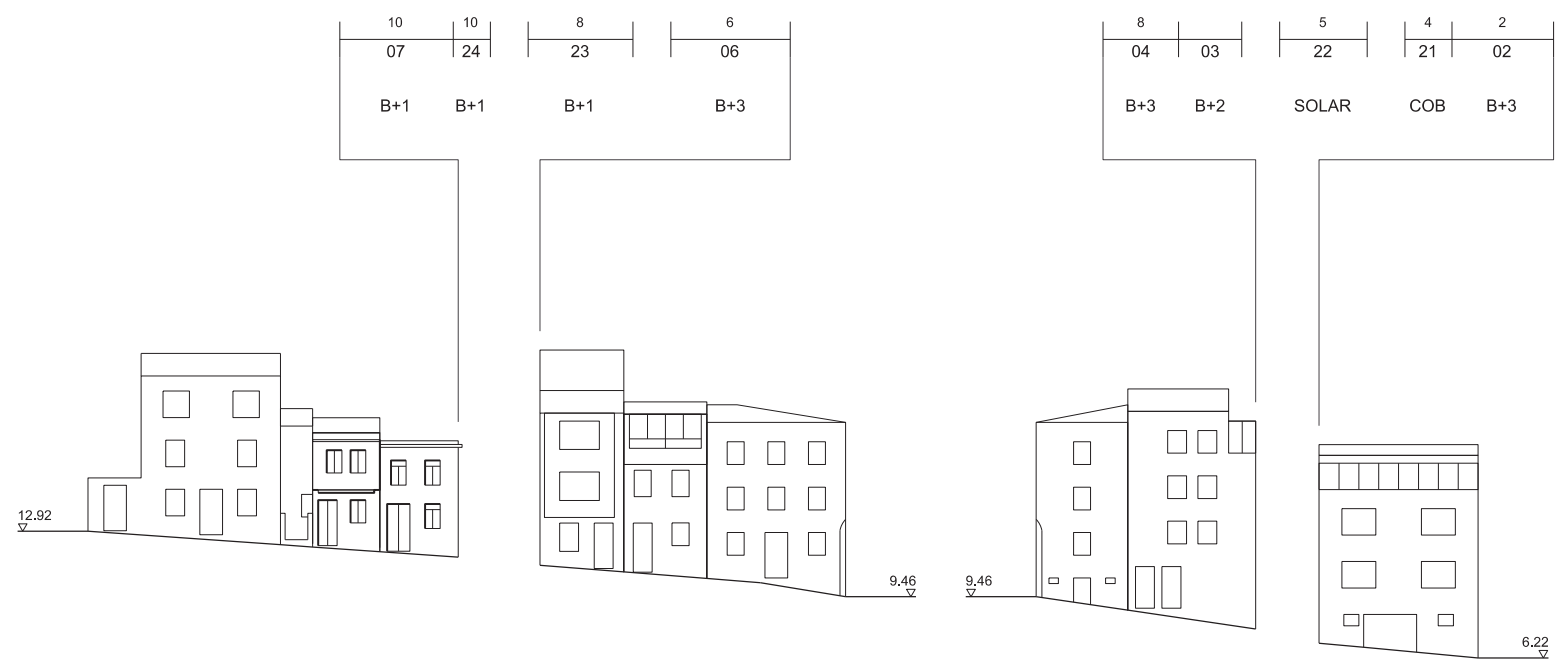
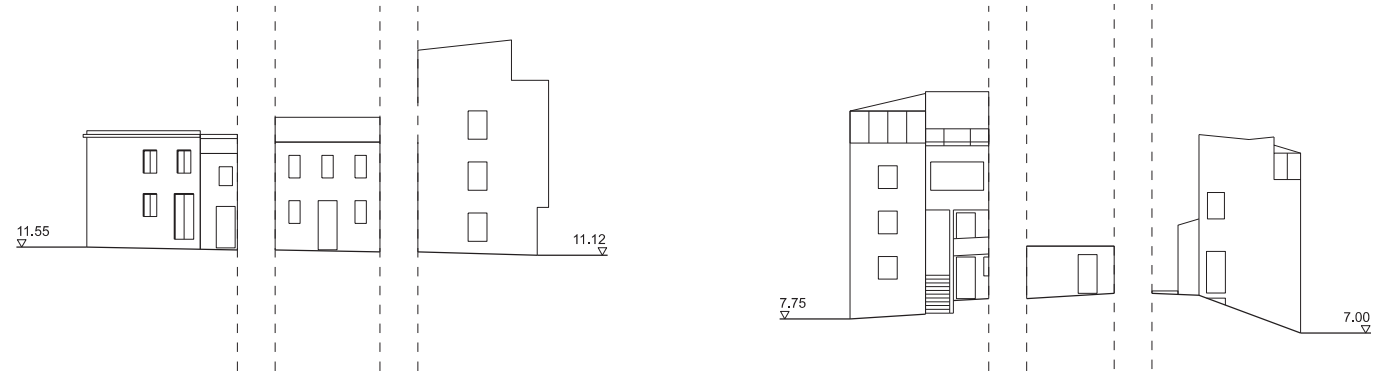
33834645N  
ALFONSO  
DIAZ (R.  
A15030422)

CONCELLO DE CARIÑO  
PLAN ESPECIAL DE PROTECCIÓN E REHABILITACIÓN  
DO CASCO VELLO DE CARIÑO

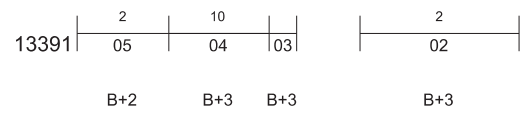
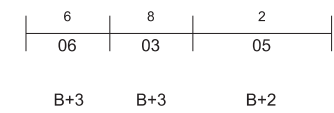
INFORMACIÓN URBANÍSTICA  
ALZADOS DA EDIFICACIÓN  
12429

MAIO 2019  
ESCALA A3  
1/400

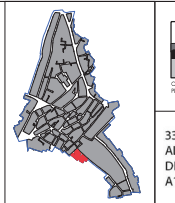
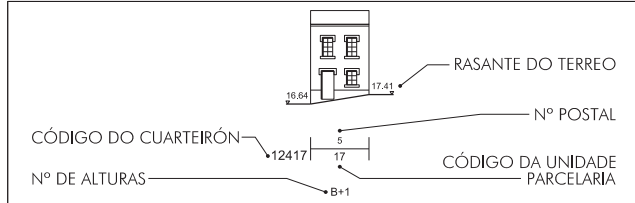
PLANO Nº  
**22** 13.B



RÚA CASTRO DE ABAIXO



RÚA SOL



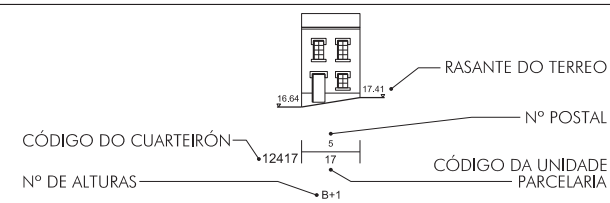
CONCELLO DE CARIÑO  
 PLAN ESPECIAL DE PROTECCIÓN E REHABILITACIÓN  
 DO CASCO VELLO DE CARIÑO



INFORMACIÓN URBANÍSTICA  
 ALZADOS DA EDIFICACIÓN  
 13391

MAIO 2019  
 ESCALA A3  
 1/400  
 PLANO Nº  
 22 14

33834645N  
 ALFONSO  
 DIAZ (R.  
 A15030422)




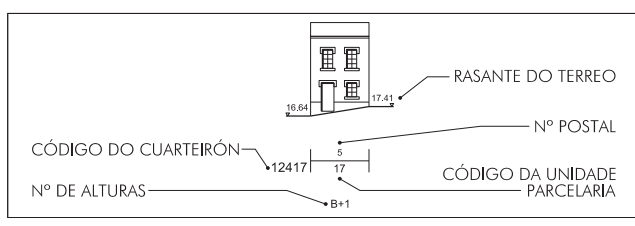
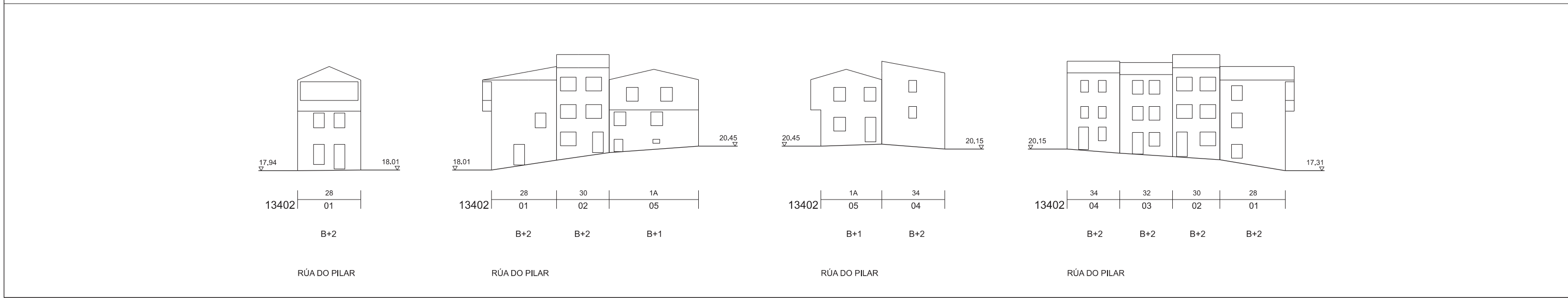
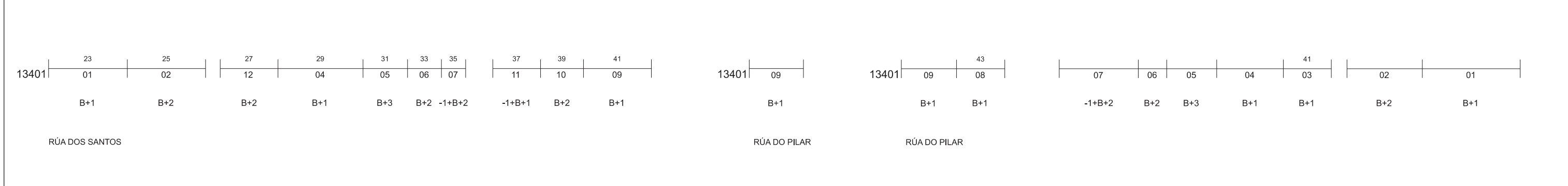
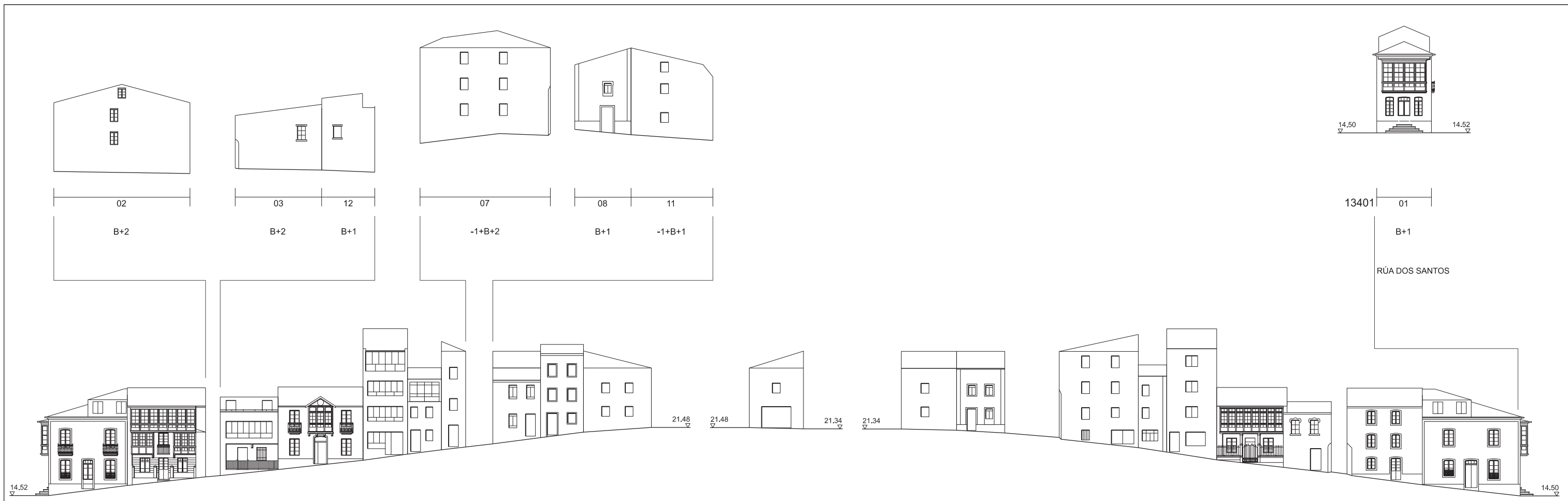
33834645N  
ALFONSO  
DIAZ (R.  
A15030422)

CONCELLO DE CARIÑO  
PLAN ESPECIAL DE PROTECCIÓN E REHABILITACIÓN  
DO CASCO VELLO DE CARIÑO

INFORMACIÓN URBANÍSTICA  
ALZADOS DA EDIFICACIÓN  
13400



MAIO 2019  
ESCALA A3  
1/400  
PLANO N°  
**22** 15



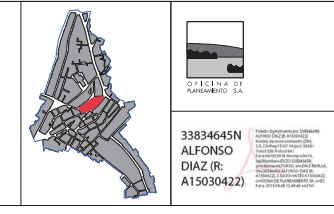
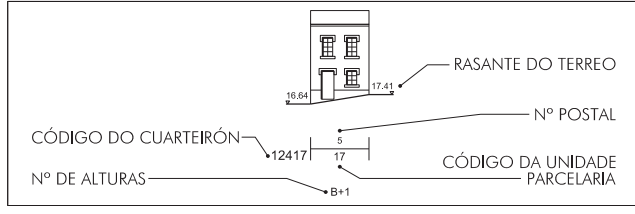
33834645N  
ALFONSO  
DIAZ (R.  
A15030422)

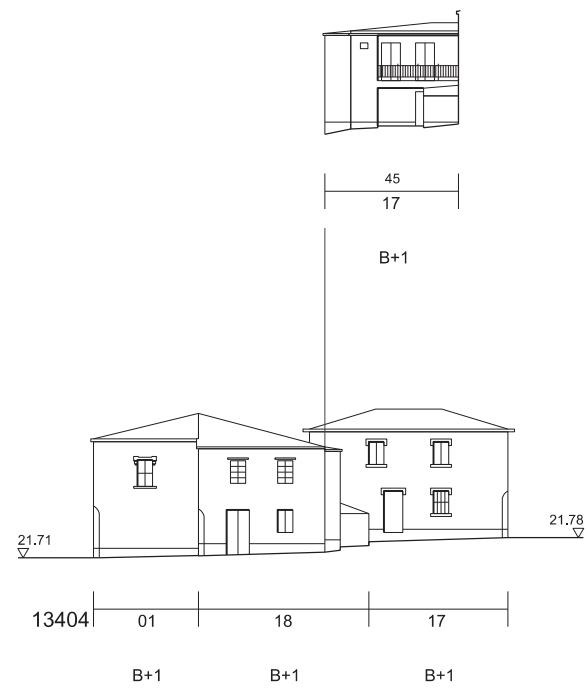
CONCELLO DE CARIÑO  
PLAN ESPECIAL DE PROTECCIÓN E REHABILITACIÓN  
DO CASCO VELLO DE CARIÑO

INFORMACIÓN URBANÍSTICA  
ALZADOS DA EDIFICACIÓN  
13401-13402

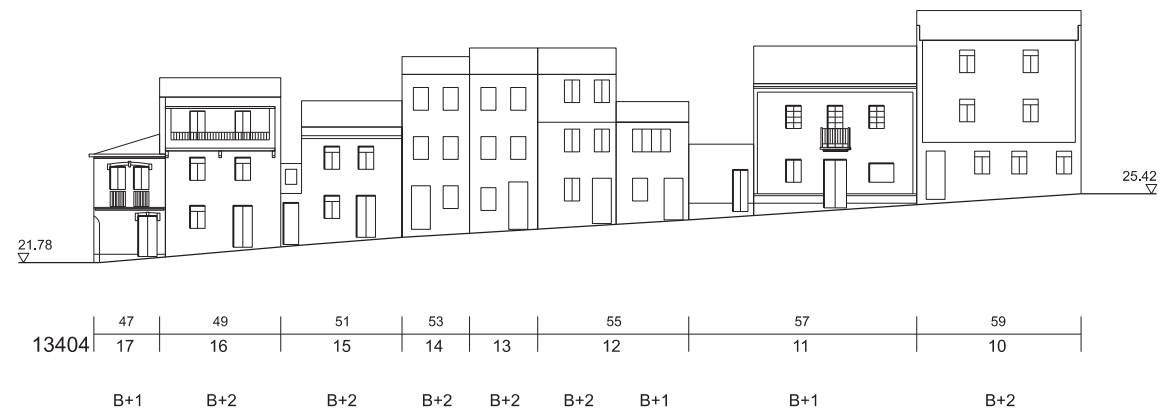
MAIO 2019  
ESCALA A3  
1/400

PLANO Nº  
22  
16

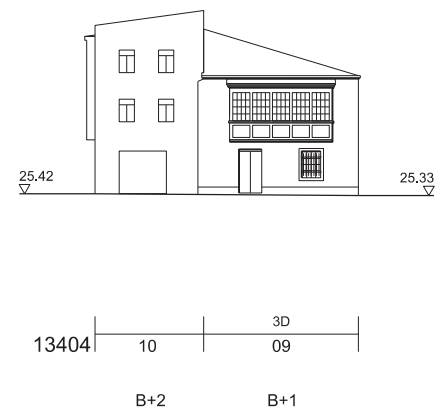




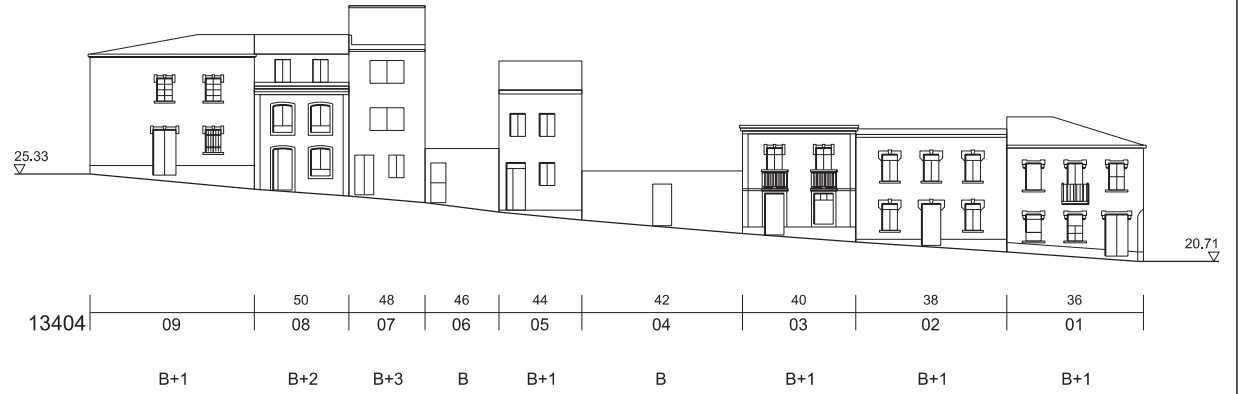
RÚA DO PILAR



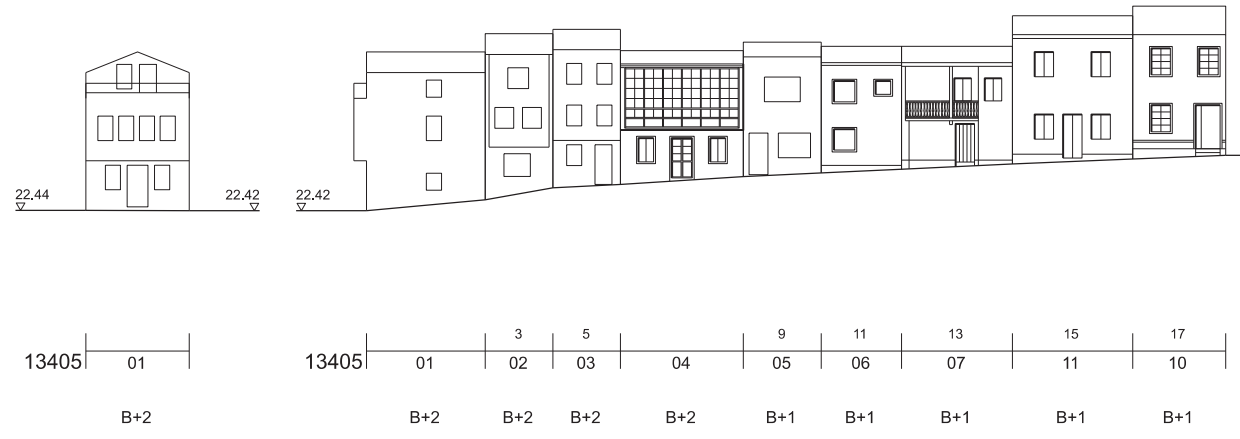
RÚA DOS SANTOS



RÚA DO CAMPO



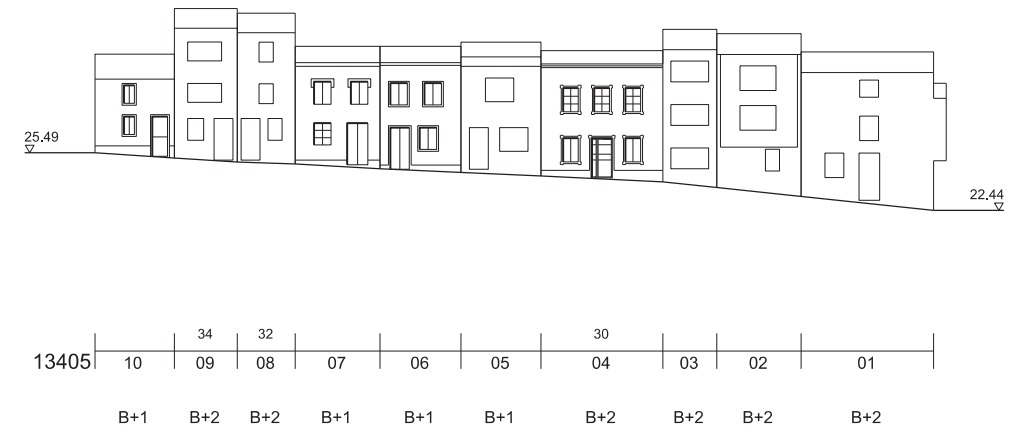
RÚA DO ROSARIO



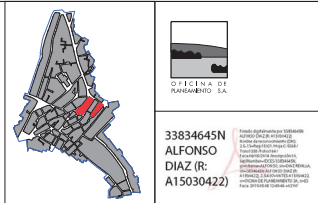
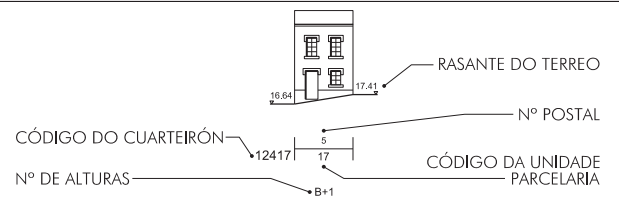
RÚA REMEDIOS



RÚA DO CAMPO



RÚA SANTA APOLONIA



CONCELLO DE CARIÑO  
PLAN ESPECIAL DE PROTECCIÓN E REHABILITACIÓN  
DO CASCO VELLO DE CARIÑO

INFORMACIÓN URBANÍSTICA  
ALZADOS DA EDIFICACIÓN  
13404-13405

MAIO 2019  
ESCALA A3  
1/400

PLANO Nº  
22 18

33834645N  
ALFONSO  
DÍAZ (R.  
A15030422)



|       |     |     |     |     |     |     |       |       |     |     |     |     |    |     |     |     |
|-------|-----|-----|-----|-----|-----|-----|-------|-------|-----|-----|-----|-----|----|-----|-----|-----|
| 13406 | 27  | 29  | 31  | 33  | 35  | 37  | 39    | 41    | 43  | 45  | 47  | 49  | 51 | 53  | 55  | 57  |
|       | 01  | 23  | 22  | 21  | 20  | 19  | 18    | 17    | 16  | 08  | 09  | 10  | 11 | 12  | 13  | 14  |
|       | B+2 | B+1 | B+1 | B+1 | B+2 | B+2 | SOLAR | SOLAR | B+1 | B+2 | B+2 | B+1 | B  | B+2 | B+2 | B+2 |

|       |     |
|-------|-----|
| 13406 | 14  |
|       | B+2 |

RÚA SAN BARTOLOMÉ

RÚA SAN BARTOLOMÉ



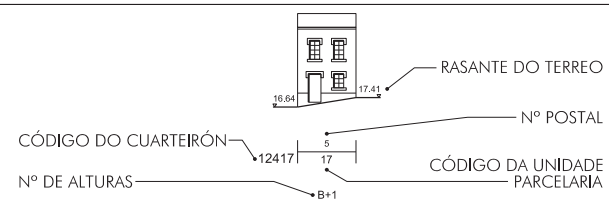
|       |     |     |     |    |     |     |     |     |     |    |     |     |     |
|-------|-----|-----|-----|----|-----|-----|-----|-----|-----|----|-----|-----|-----|
| 13406 | 14  | 13  | 12  | 11 | 10  | 09  | 08  | 07  | 06  | 05 | 04  | 03  | 02  |
|       | B+2 | B+2 | B+1 | B  | B+1 | B+2 | B+2 | B+1 | B+1 | B  | B+1 | B+2 | B+2 |

|       |     |     |
|-------|-----|-----|
| 13406 | 02  | 01  |
|       | B+2 | B+2 |

RÚA DOS REMEDIOS

RÚA SANTA APOLONIA

RÚA SANTA APOLONIA



33834645N  
ALFONSO  
DÍAZ (R.  
A15030422)

CONCELLO DE CARIÑO  
PLAN ESPECIAL DE PROTECCIÓN E REHABILITACIÓN  
DO CASCO VELLO DE CARIÑO

INFORMACIÓN URBANÍSTICA  
ALZADOS DA EDIFICACIÓN  
13406

MAIO 2019  
ESCALA A3  
1/400

PLANO Nº  
**22** 19

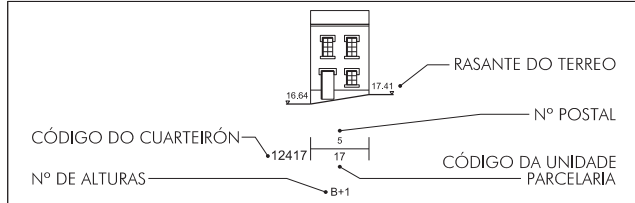




|       |     |       |     |     |     |     |     |       |     |     |     |     |     |       |       |     |     |     |     |     |     |     |
|-------|-----|-------|-----|-----|-----|-----|-----|-------|-----|-----|-----|-----|-----|-------|-------|-----|-----|-----|-----|-----|-----|-----|
| 13407 | 62  | 62    | 60  | 58  | 58  | 54  | 1A  | 50    | 50  | 46  | 44  | 42  | 40  | 38    | 38    | 36  | 34  | 32  | 30  | 28  | 26  | 24  |
|       | 21  | 20    | 19  | 18  | 17  | 16  | 15  | 14    | 13  | 12  | 11  | 10  | 09  | 08_02 | 08_01 | 07  | 06  | 05  | 04  | 03  | 02  | 01  |
|       | B+1 | SOLAR | B+2 | B+2 | B+2 | B+2 | B+2 | SOLAR | B+2 | B+2 | B+2 | B+1 | B+1 | B+1   | B+2   | B+2 | B+2 | B+2 | B+2 | B+2 | B+1 | B+2 |



|     |     |     |    |     |    |    |    |    |     |     |    |     |     |     |    |    |
|-----|-----|-----|----|-----|----|----|----|----|-----|-----|----|-----|-----|-----|----|----|
| 01  | 1   | 3   | 28 | 02  | 03 | 5  | 7  | 06 | 9   | 7   | 10 | 11B | 13  | 15  | 15 | 16 |
|     | 29  | 28  |    |     |    | 27 | 26 |    | 25  | 24  |    | 30  | 23  | 22  |    |    |
| B+2 | B+2 | B+1 |    | B+1 |    | B  | B  |    | B+3 | B+2 |    |     | B+1 | B+2 |    |    |



33834645N  
ALFONSO  
DIAZ (R.  
A15030422)

CONCELLO DE CARIÑO  
PLAN ESPECIAL DE PROTECCIÓN E REHABILITACIÓN  
DO CASCO VELLO DE CARIÑO

INFORMACIÓN URBANÍSTICA  
ALZADOS DA EDIFICACIÓN  
13407

MAIO 2019  
ESCALA A3  
1/400

PLANO Nº  
22



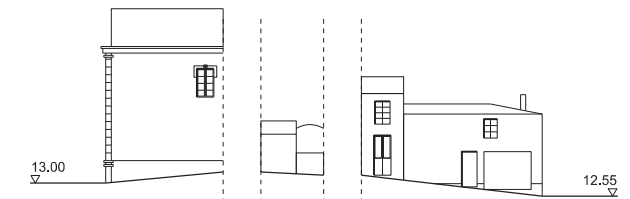


|     |     |     |     |     |     |     |     |
|-----|-----|-----|-----|-----|-----|-----|-----|
| 11  | 13  | 15  | 17  | 19  | 21  | 23  | 25  |
| 16  | 15  | 14  | 13  | 12  | 06  | 11  | 08  |
| B+1 | B+1 | B+1 | B+2 | B+2 | B+2 | B+3 | B+2 |

RÚA SAN BARTOLOMÉ

|     |     |
|-----|-----|
| 14B | 14  |
| 08  | 09  |
| B+2 | B+1 |

RÚA SANTAAPOLONIA



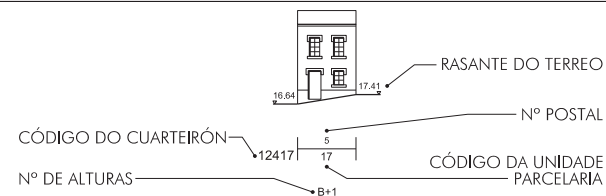
|     |     |     |     |     |     |     |     |     |
|-----|-----|-----|-----|-----|-----|-----|-----|-----|
| 12  | 10  | 8   | 6   | 4   |     |     |     |     |
| 09  | 08  | 07  | 06  | 05  | 04  | 03  | 02  | 01  |
| B+1 | B+1 | B+2 | B+2 | B+2 | B+1 | B+1 | B+1 | B+1 |

RÚA SANTAAPOLONIA



|     |     |     |
|-----|-----|-----|
| 27  |     |     |
| 01  | 17  | 16  |
| B+1 | B+1 | B+1 |

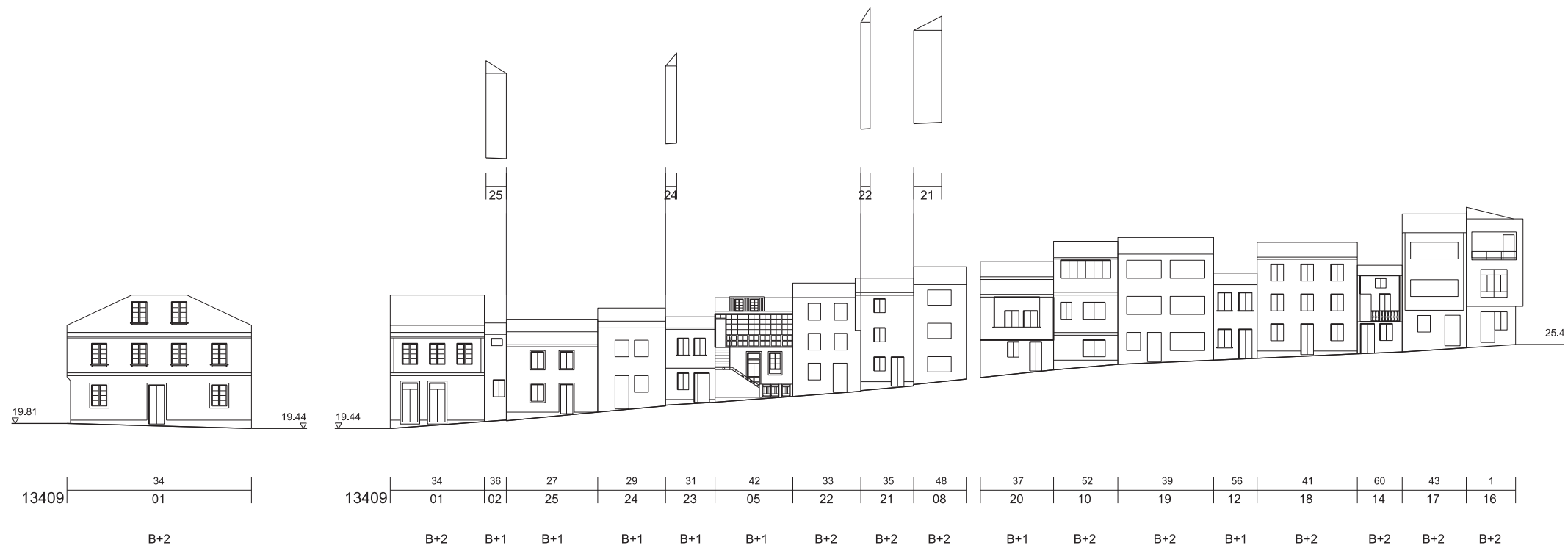
RÚA DO CARMEN



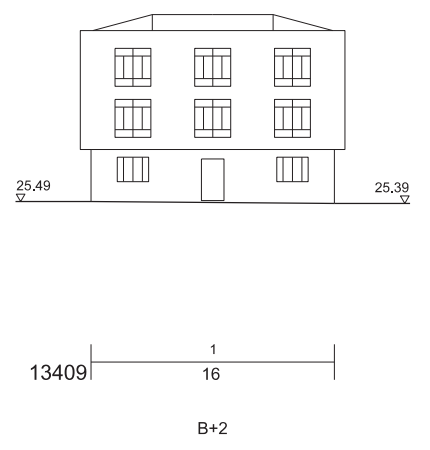
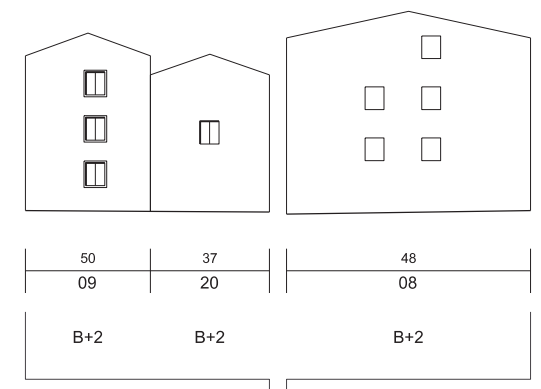
33834645N  
ALFONSO  
DIAZ (R.  
A15030422)

CONCELLO DE CARIÑO  
PLAN ESPECIAL DE PROTECCIÓN E REHABILITACIÓN  
DO CASCO VELLO DE CARIÑO

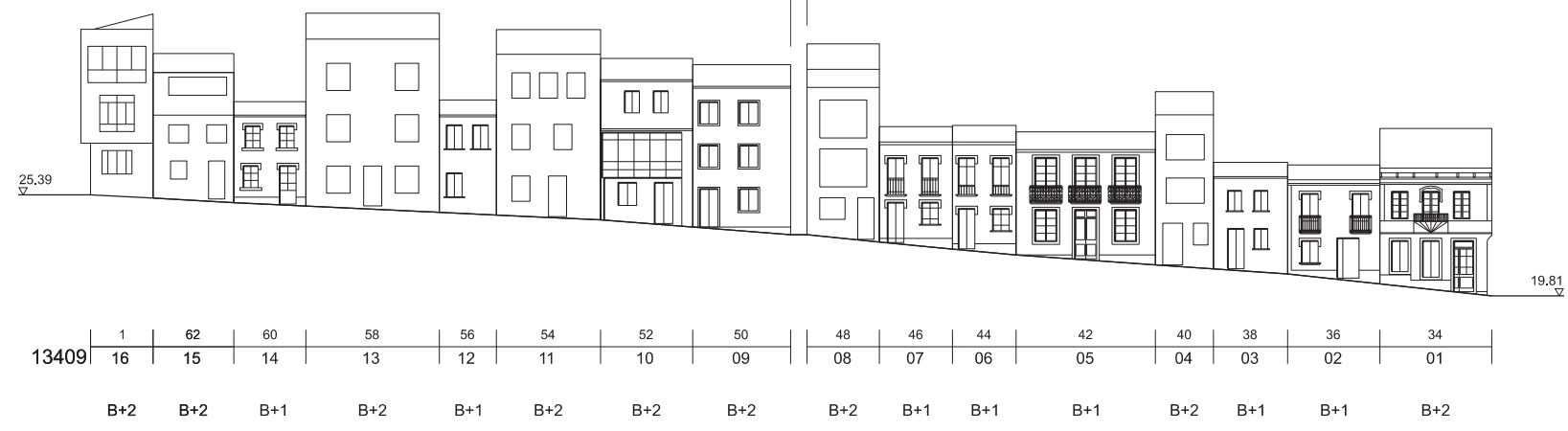
INFORMACIÓN URBANÍSTICA  
ALZADOS DA EDIFICACIÓN  
13408



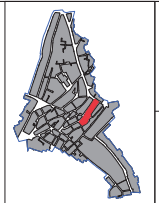
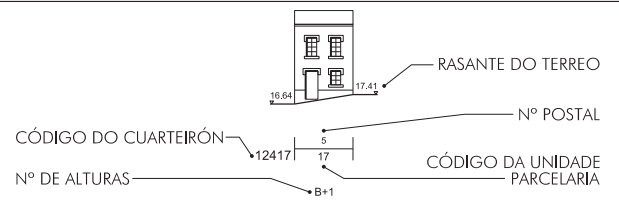
RÚA SANTA APOLONIA



RÚA DO CAMPO



RÚA DOS SANTOS



33834645N  
ALFONSO  
DÍAZ (R.  
A15030422)

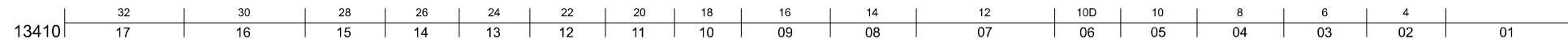
CONCELLO DE CARIÑO  
PLAN ESPECIAL DE PROTECCIÓN E REHABILITACIÓN  
DO CASCO VELLO DE CARIÑO

INFORMACIÓN URBANÍSTICA  
ALZADOS DA EDIFICACIÓN  
13409

MAIO 2019  
ESCALA A3  
1/400

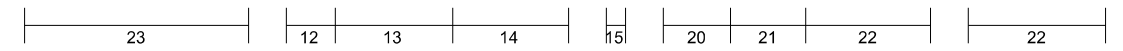
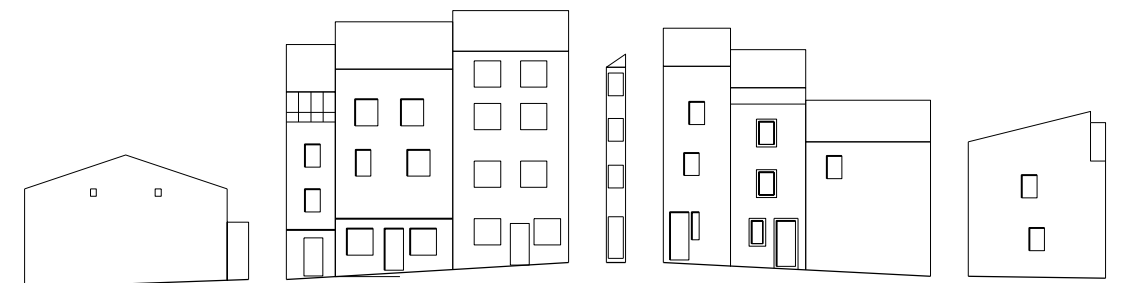
PLANO Nº  
22



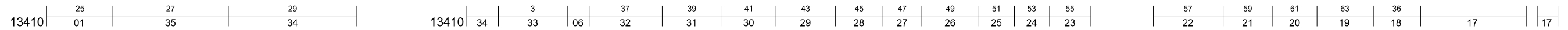


B+2 B+1 B+2 B+3 B+2 B+3 B+3 B+3 B B+1 B SOLAR B+1 B+1 B+3 B+1 B+2

RÚA PÁRROCO JESÚS CRECENTE VEIGA



B B+3 B+2 B+3 B+2 B+2 B+2 B+2 B+2

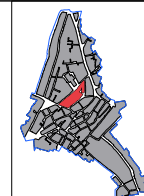
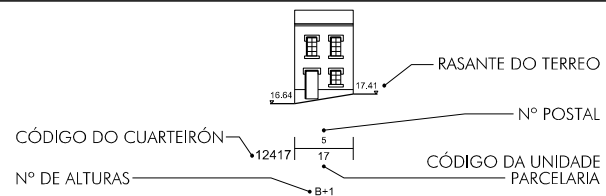


B+2 B+1 B+1

B+1 B+1 B+3 B+1 B+2 B+2 B+3 B B+1 B+1 B+1 B B+2 B+2 B+2 B+2 B+3 B+2 B+2

RÚA DAS ANGIUSTIAS

RÚA DAS ANGIUSTIAS

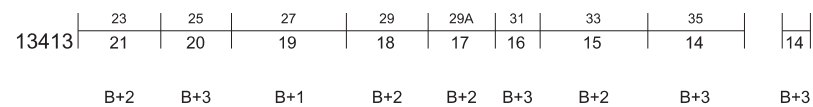


CONCELLO DE CARIÑO  
**PLAN ESPECIAL DE PROTECCIÓN E REHABILITACIÓN  
 DO CASCO VELLO DE CARIÑO**

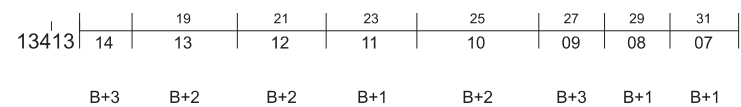
INFORMACIÓN URBANÍSTICA  
 ALZADOS DA EDIFICACIÓN  
 13410

MAIO 2019  
 ESCALA A3  
 1/400

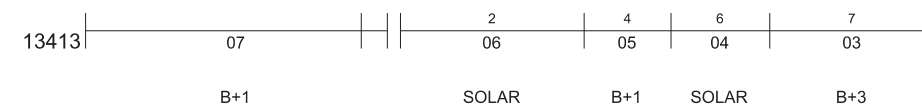
PLANO Nº  
**22** 23



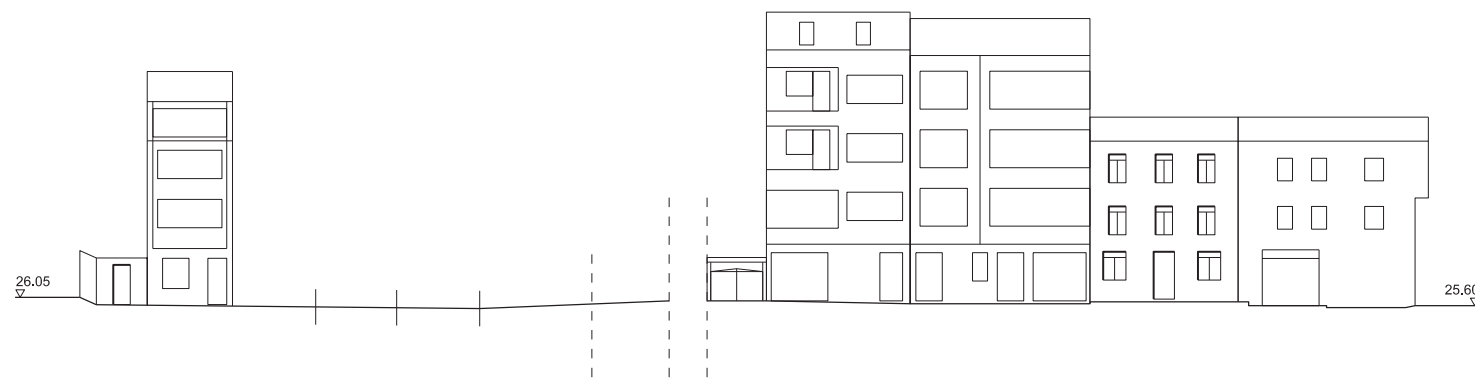
RUA PÁRROCO JESÚS CRECENTE VEIGA



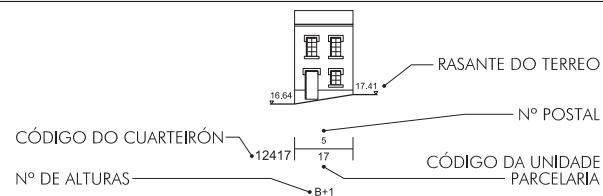
RUA DO CAMPO



TRAVESIA DO CAMPO



TRAVESIA PÁRROCO JESÚS CRECENTE VEIGA



33834645N  
ALFONSO  
DIAZ (R.  
A15030422)

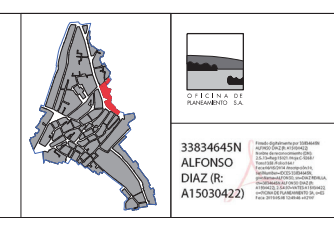
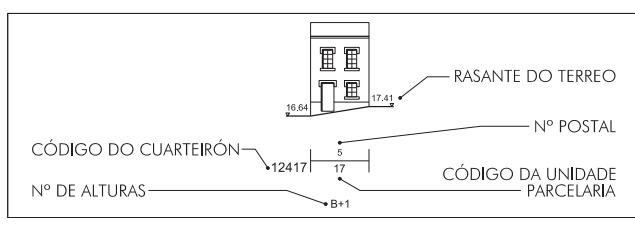
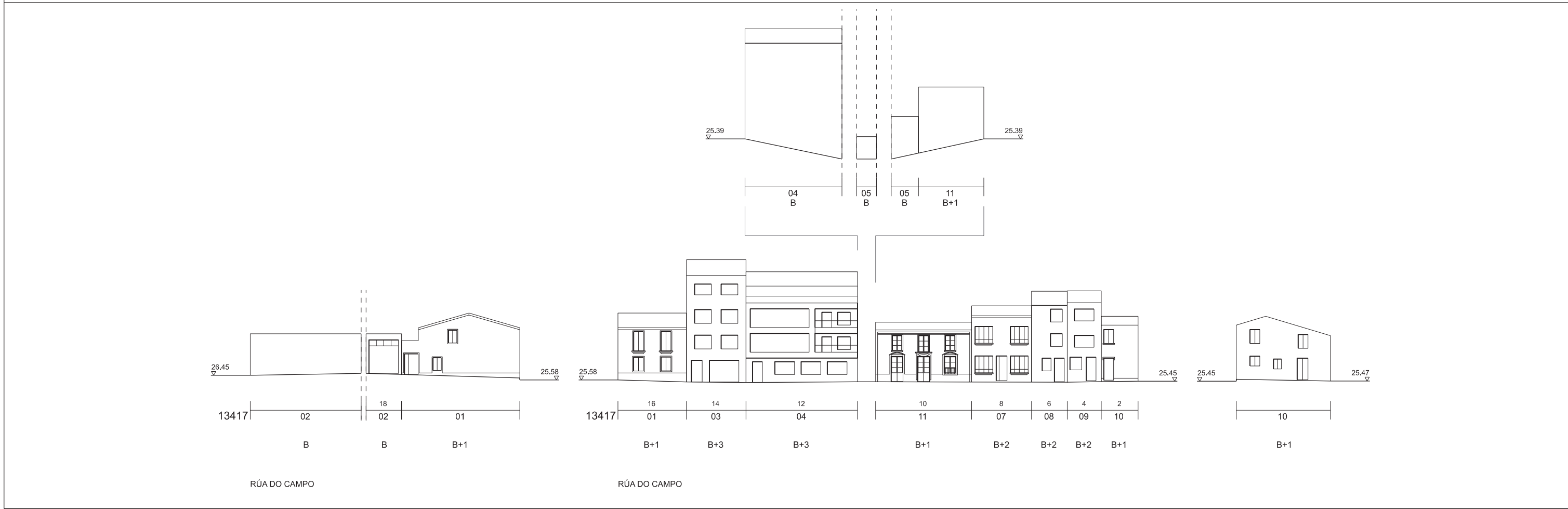
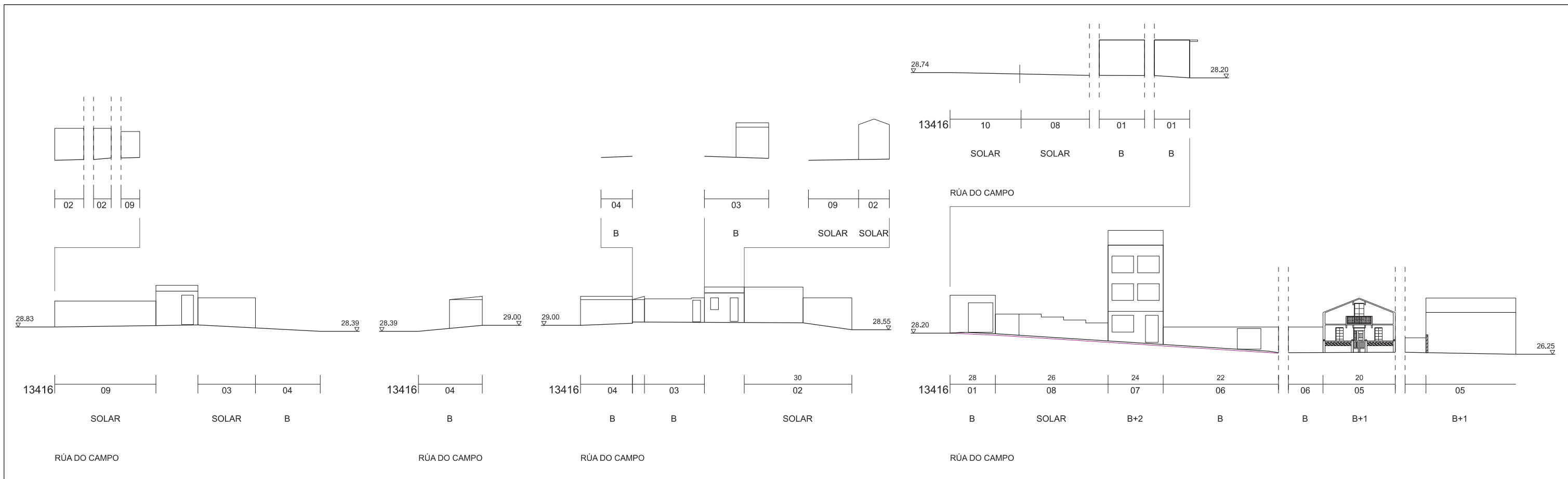
CONCELLO DE CARIÑO  
PLAN ESPECIAL DE PROTECCIÓN E REHABILITACIÓN  
DO CASCO VELLO DE CARIÑO

INFORMACIÓN URBANÍSTICA  
ALZADOS DA EDIFICACIÓN  
13413

MAIO 2019  
ESCALA A3  
1/400

PLANO N°  
22<sup>24</sup>





**CONCELLO DE CARIÑO**  
**PLAN ESPECIAL DE PROTECCIÓN E REHABILITACIÓN DO CASCO VELLO DE CARIÑO**

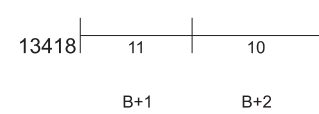
INFORMACIÓN URBANÍSTICA  
 ALZADOS DA EDIFICACIÓN  
 13416-13417

MAIO 2019  
 ESCALA A3  
 1/400

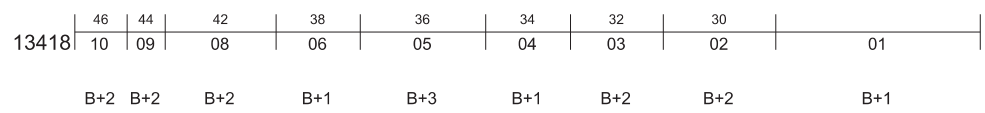
PLANO Nº  
**22** 25



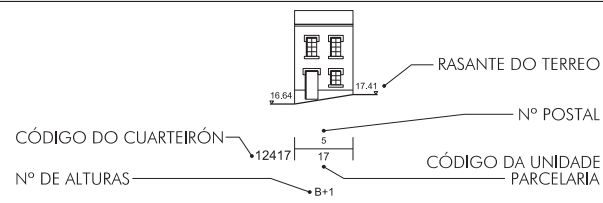
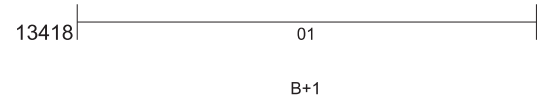
RUA DO CAMPO



RUA PÁRROCO JESÚS CRECENTE VEIGA



RUA DAS ANGIUSTIAS



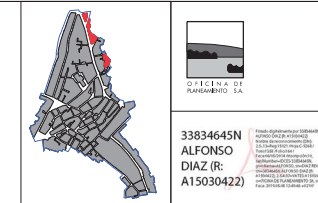
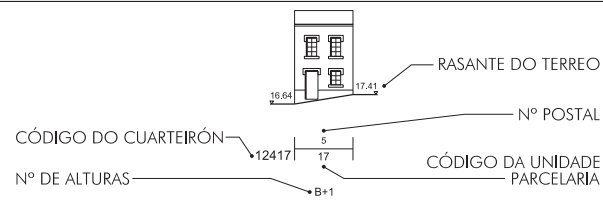
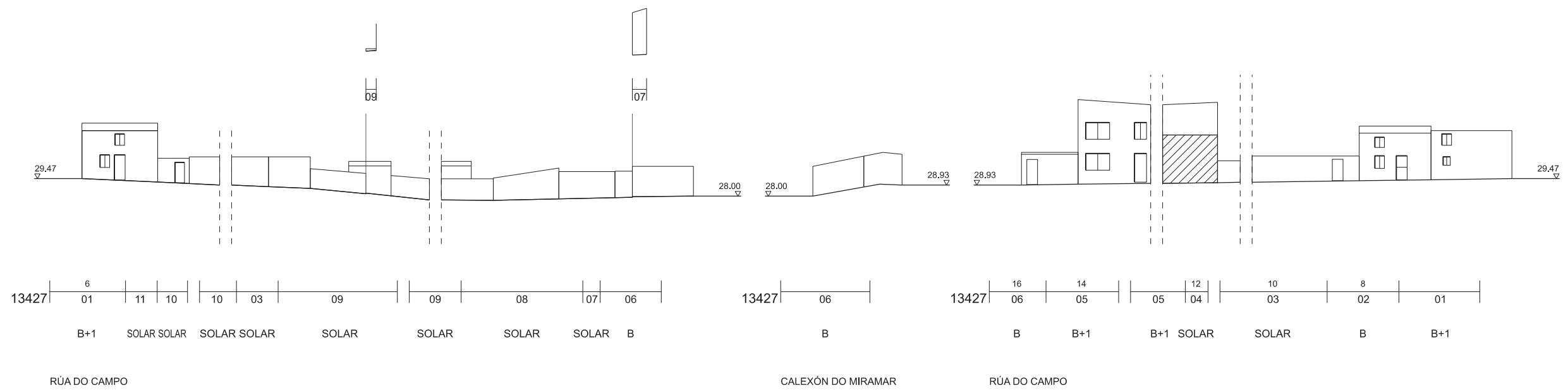
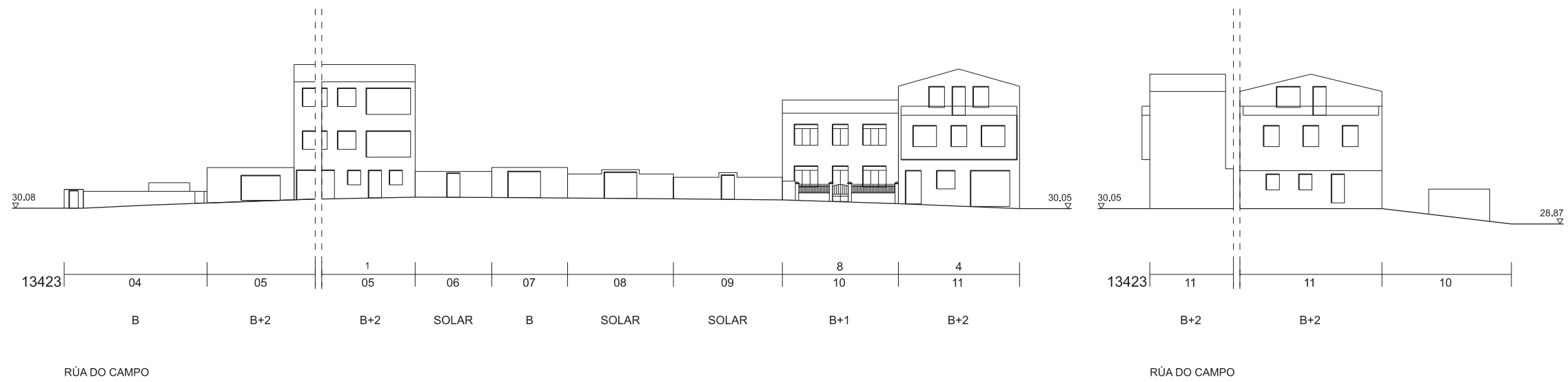
33834645N  
ALFONSO  
DIAZ (R.  
A15030422)

CONCELLO DE CARIÑO  
PLAN ESPECIAL DE PROTECCIÓN E REHABILITACIÓN  
DO CASCO VELLO DE CARIÑO

INFORMACIÓN URBANÍSTICA  
ALZADOS DA EDIFICACIÓN  
13418

MAIO 2019  
ESCALA A3  
1/400

PLANO Nº  
22 26



CONCELLO DE CARIÑO  
PLAN ESPECIAL DE PROTECCIÓN E REHABILITACIÓN  
DO CASCO VELLO DE CARIÑO

INFORMACIÓN URBANÍSTICA  
ALZADOS DA EDIFICACIÓN  
13423-13427

33834645N  
ALFONSO  
DÍAZ (R.  
A15030422)

MAIO 2019  
ESCALA A3  
1/400

PLANO Nº  
22 27


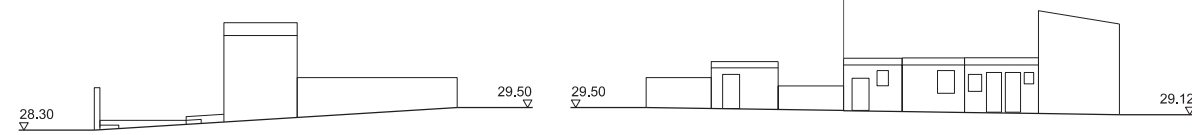




CALEXÓN DO MIRAMAR

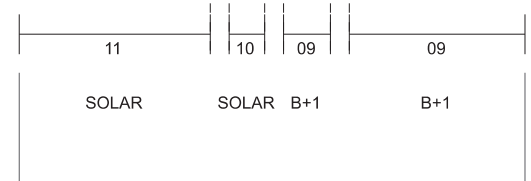
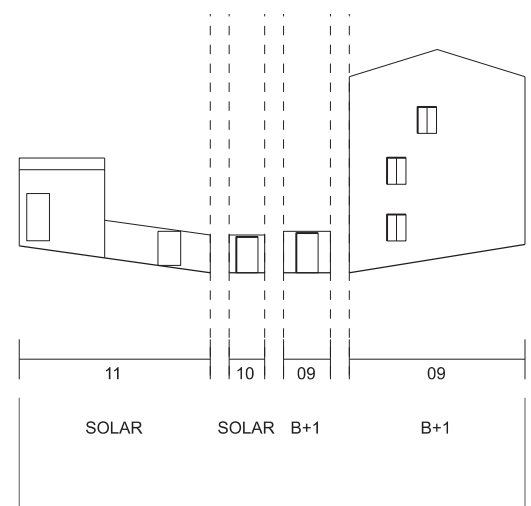
CALEXÓN DO MIRAMAR

RÚA CAMPO



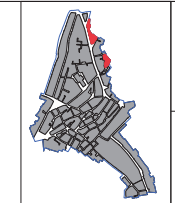
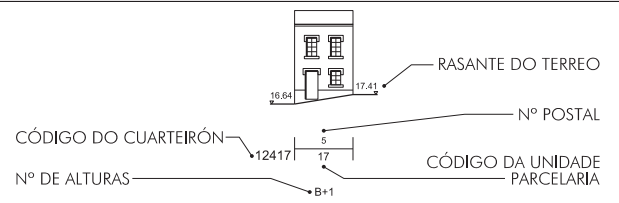
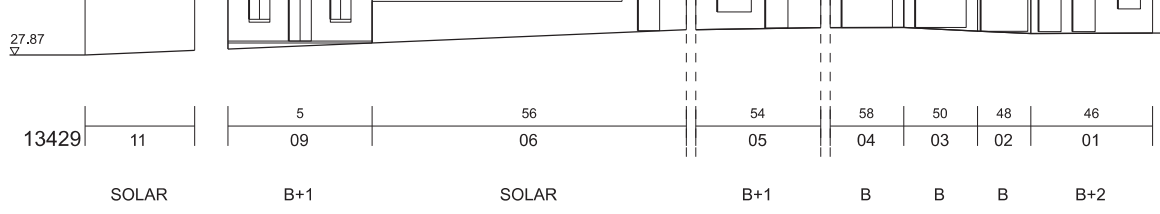
RÚA CAMPO

RÚA CAMPO



RÚA DO CAMPO

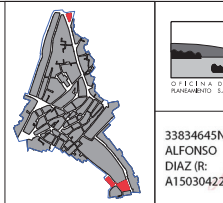
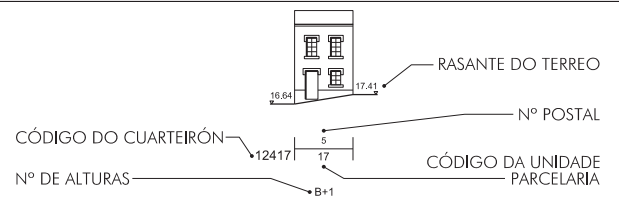
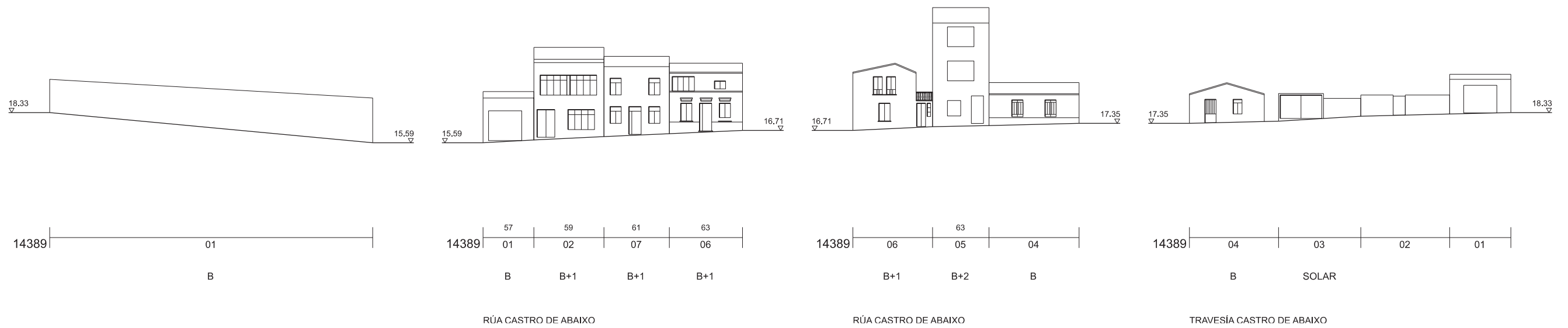
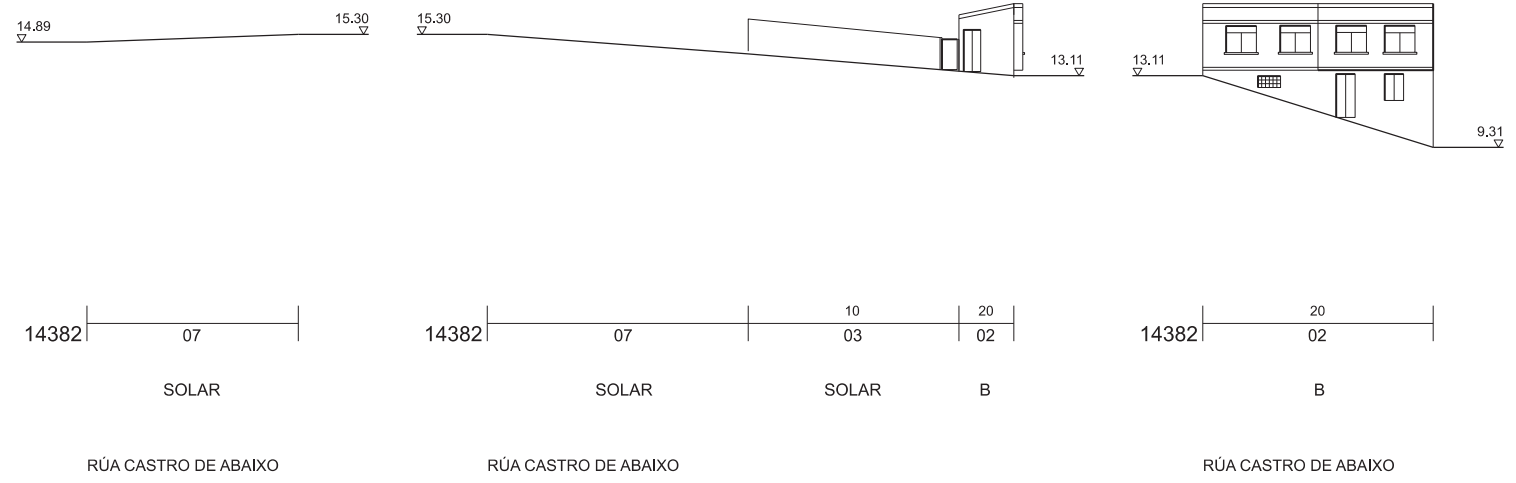
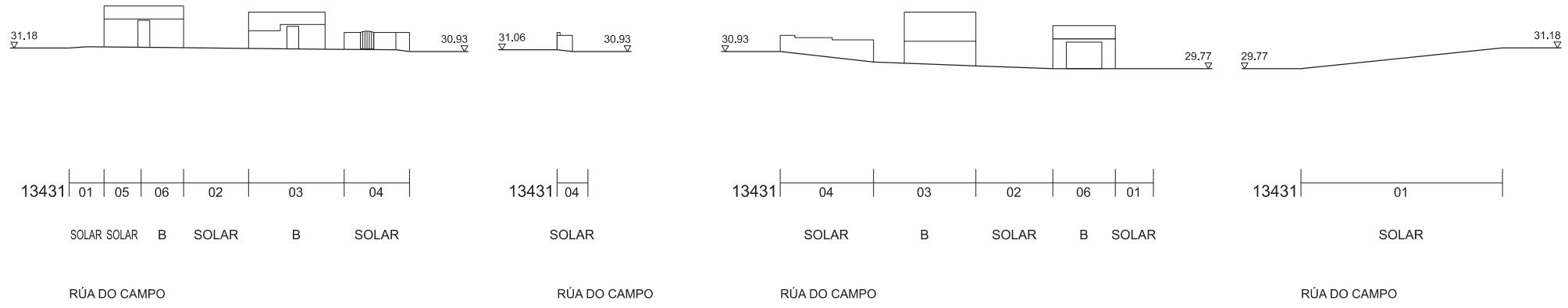
CALEXÓN DO MIRAMAR



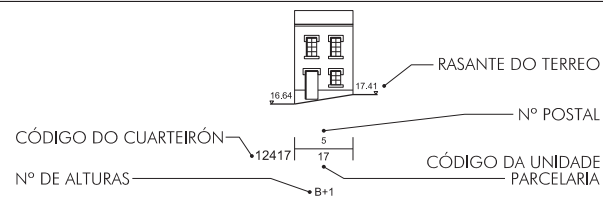
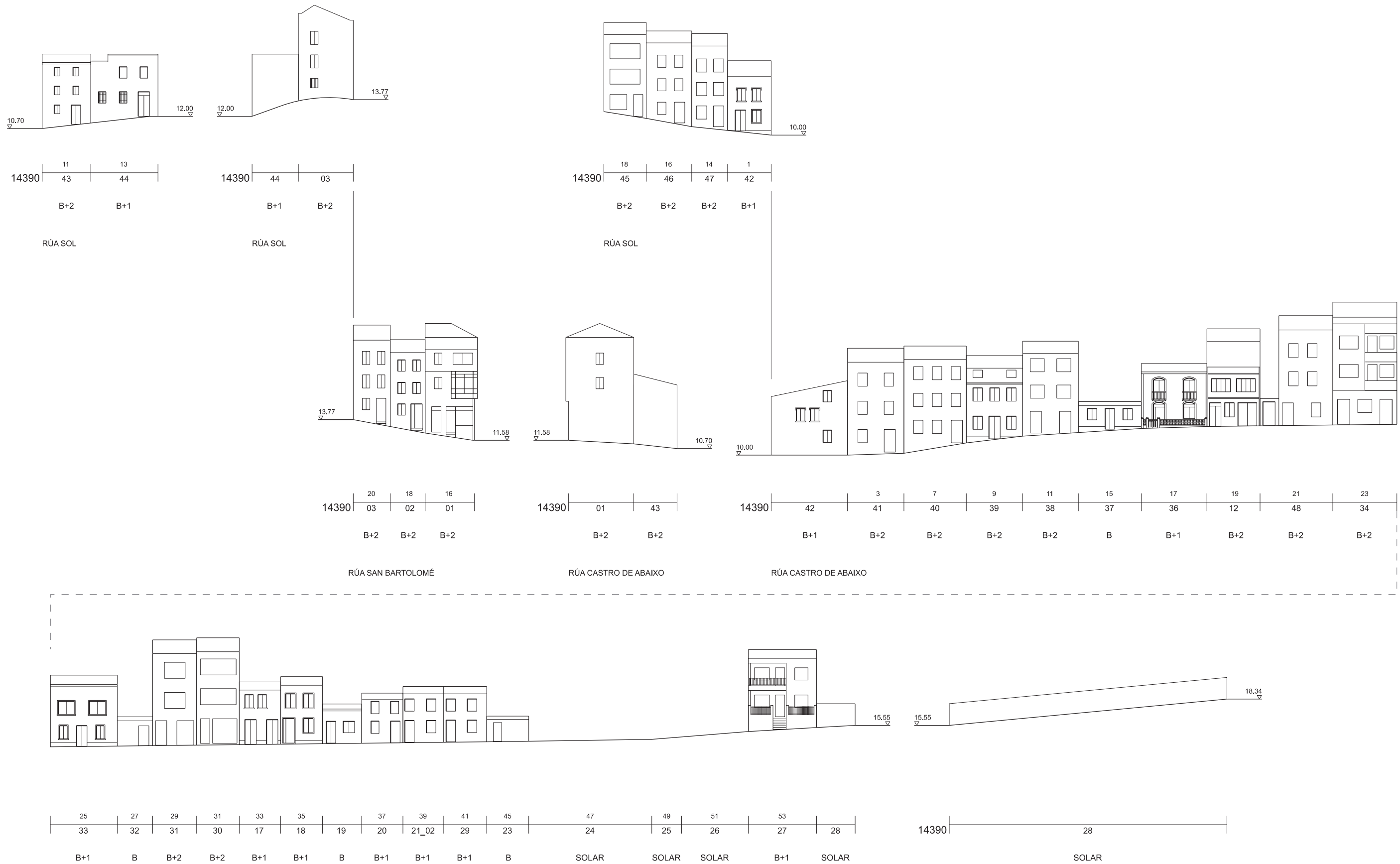
33834645N  
ALFONSO  
DÍAZ (R.  
A15030422)

CONCELLO DE CARIÑO  
PLAN ESPECIAL DE PROTECCIÓN E REHABILITACIÓN  
DO CASCO VELLO DE CARIÑO

INFORMACIÓN URBANÍSTICA  
ALZADOS DA EDIFICACIÓN  
13428-13429



CONCELLO DE CARIÑO  
**PLAN ESPECIAL DE PROTECCIÓN E REHABILITACIÓN DO CASCO VELLO DE CARIÑO**  
 INFORMACIÓN URBANÍSTICA  
 ALZADOS DA EDIFICACIÓN  
 13431-14382-14389



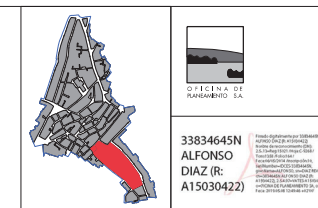
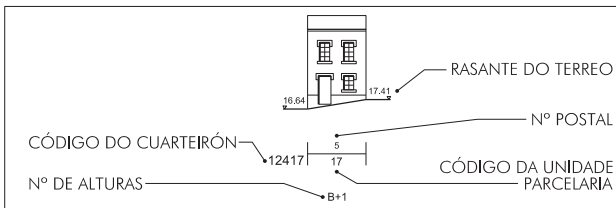
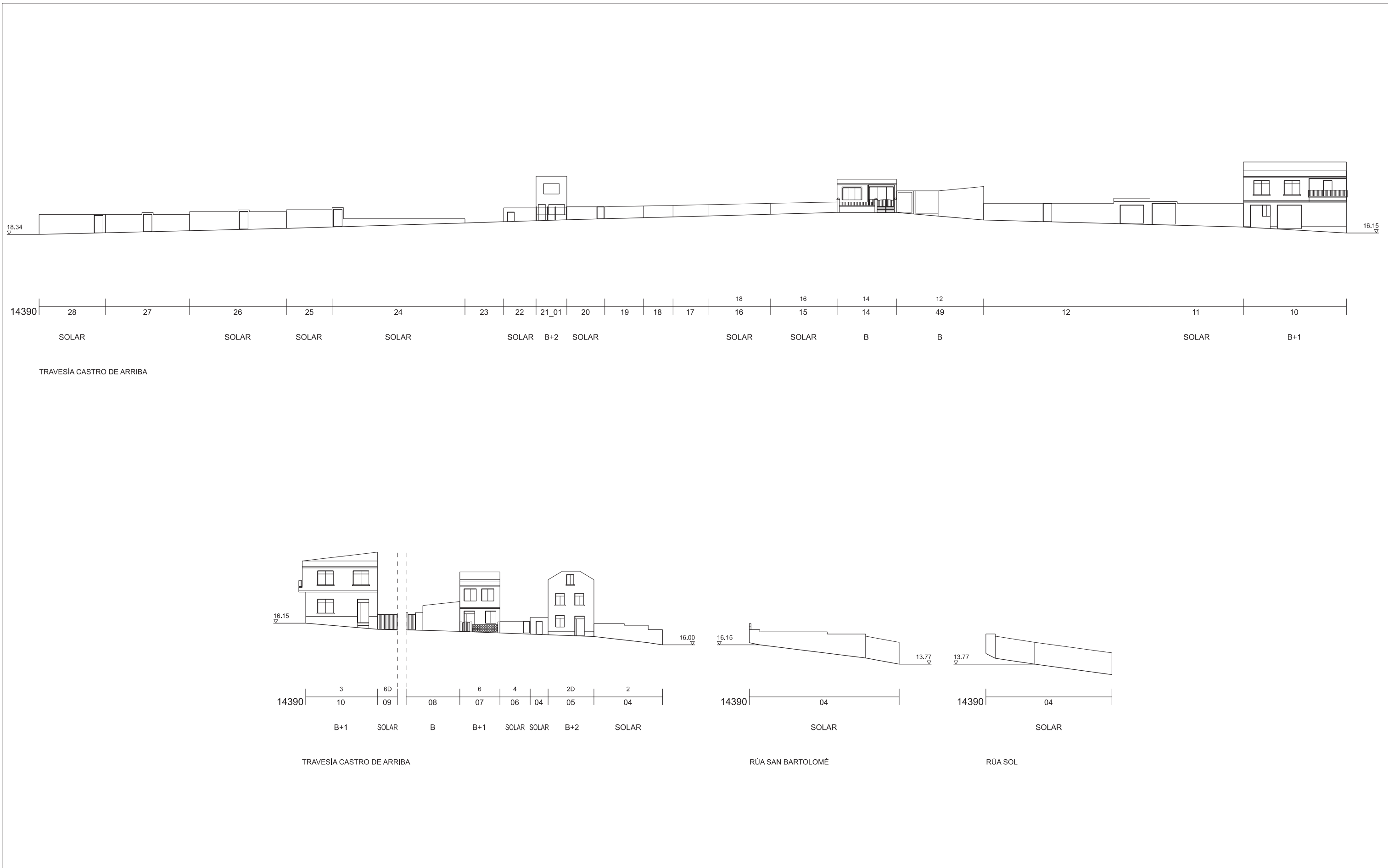
33834645N  
ALFONSO  
DÍAZ (R.  
A15030422)

CONCELLO DE CARIÑO  
PLAN ESPECIAL DE PROTECCIÓN E REHABILITACIÓN  
DO CASCO VELLO DE CARIÑO

INFORMACIÓN URBANÍSTICA  
ALZADOS DA EDIFICACIÓN  
14390

MAIO 2019  
ESCALA A3  
1/400

PLANO Nº  
22 30.A



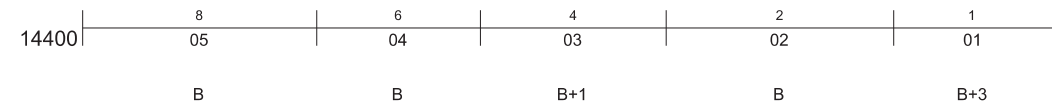
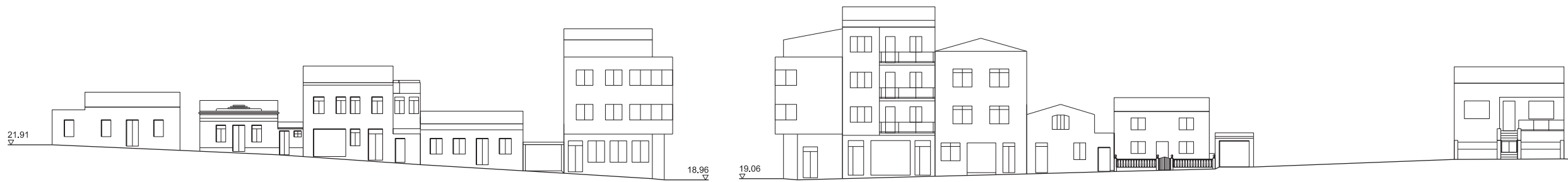
CONCELLO DE CARIÑO  
**PLAN ESPECIAL DE PROTECCIÓN E REHABILITACIÓN DO CASCO VELLO DE CARIÑO**

INFORMACIÓN URBANÍSTICA  
 ALZADOS DA EDIFICACIÓN  
 14390

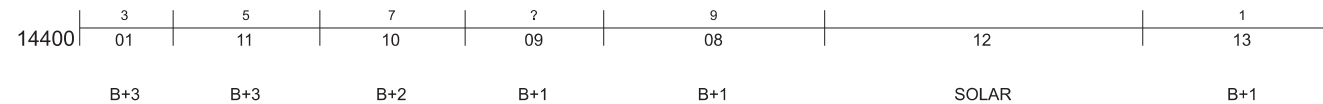
MAIO 2019  
 ESCALA A3  
 1/400

PLANO Nº  
**22** 30.B

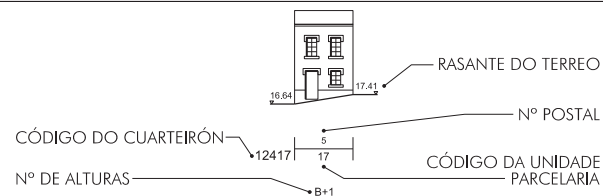
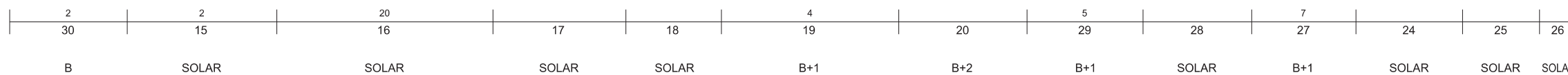
33834645N  
 ALFONSO  
 DIAZ (R.  
 A15030422)



RÚA ANTIGA



TRAVESÍA CASTRO DE ARRIBA



33834645N  
ALFONSO  
DÍAZ (R.  
A15030422)

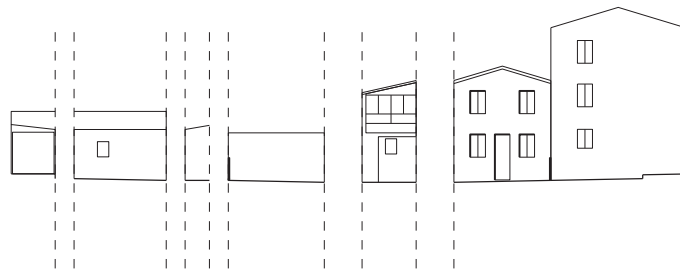
CONCELLO DE CARIÑO  
PLAN ESPECIAL DE PROTECCIÓN E REHABILITACIÓN  
DO CASCO VELLO DE CARIÑO

INFORMACIÓN URBANÍSTICA  
ALZADOS DA EDIFICACIÓN  
14400

MAIO 2019  
ESCALA A3  
1/400

PLANO Nº  
22 31





|    |    |    |    |     |     |     |    |
|----|----|----|----|-----|-----|-----|----|
| 34 | 19 | 19 | 19 | 34  | 36  | 38  | 10 |
| B  | B  | B  | B  | B+1 | B+1 | B+2 |    |



|       |     |       |     |     |    |
|-------|-----|-------|-----|-----|----|
| 15380 | 13  | 15380 | 32C | 32D | 60 |
|       | B+2 |       | B+2 | B   | B  |

|       |    |
|-------|----|
| 15380 | 60 |
|       | B  |

|       |    |     |     |    |     |
|-------|----|-----|-----|----|-----|
| 15380 | 19 | 54  | 26  | 24 | 07  |
|       | B  | B+2 | B+2 | B  | B+3 |

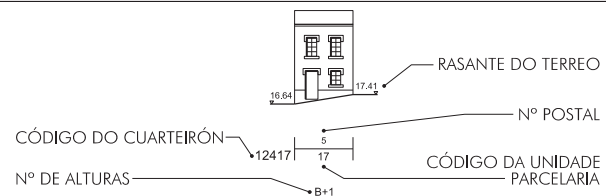
|       |     |     |     |     |     |       |
|-------|-----|-----|-----|-----|-----|-------|
| 15380 | 22  | 48  | 46  | 44  | 42  | 50    |
|       | B+3 | B+2 | B+1 | B+1 | B+2 | SOLAR |

TRAVESÍA CASTRO DE ARRIBA RÚA CASTRO DE ABAIXO

RÚA CASTRO DE ABAIXO

RÚA CASTRO DE ABAIXO

RÚA CASTRO DE ABAIXO



33834645N  
ALFONSO  
DIAZ (R.  
A15030422)

CONCELLO DE CARIÑO  
PLAN ESPECIAL DE PROTECCIÓN E REHABILITACIÓN  
DO CASCO VELLO DE CARIÑO

INFORMACIÓN URBANÍSTICA  
ALZADOS DA EDIFICACIÓN  
15380

MAIO 2019  
ESCALA A3  
1/400

PLANO Nº  
**22** 32